



**REGIONE AUTONOMA DELLA SARDEGNA
ASSESSORATO DELLA DIFESA DELL'AMBIENTE
SERVIZIO ATMOSFERICO E DEL SUOLO, GESTIONE RIFIUTI E
BONIFICHE**

RELAZIONE ANNUALE SULLA QUALITÀ DELL'ARIA IN SARDEGNA

ANNO 2005

**APPENDICE C
GRAFICI DEGLI ANDAMENTI**

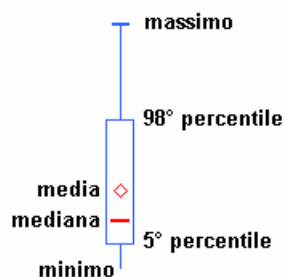
PREMESSA

In questa appendice sono riportati i grafici dei dati statistici mensili dei principali parametri monitorati dalle stazioni di rilevamento (benzene, CO, idrocarburi non metanici, NO₂, O₃, PM₁₀, SO₂ e TSP); i dati statistici sono anche riportati per l'intero anno.

Ogni grafico riporta i dati di un parametro secondo la tecnica dei box-plot; in ogni grafico sono riportati:

- la percentuale di funzionamento dello strumento di misura (linea continua con asse dei valori sulla destra);
- il valore minimo;
- il 5° percentile;
- la media;
- la mediana;
- il 98° percentile;
- il massimo.

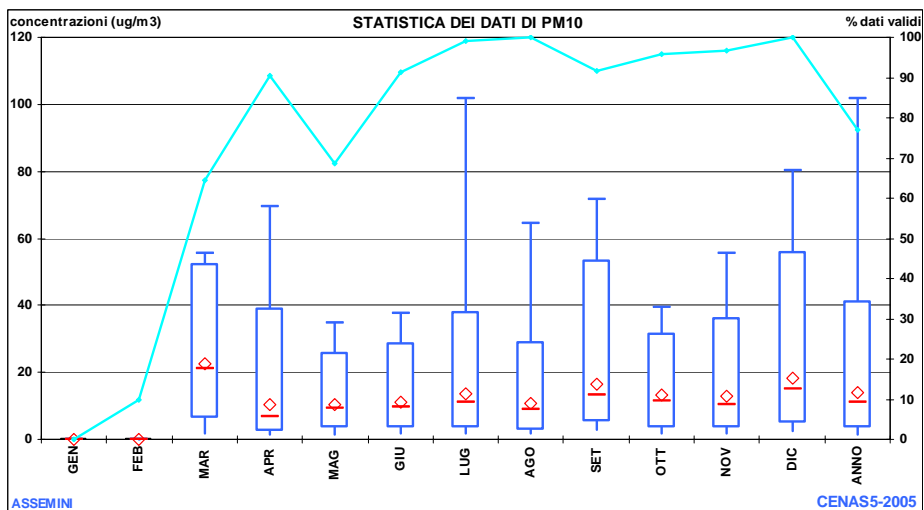
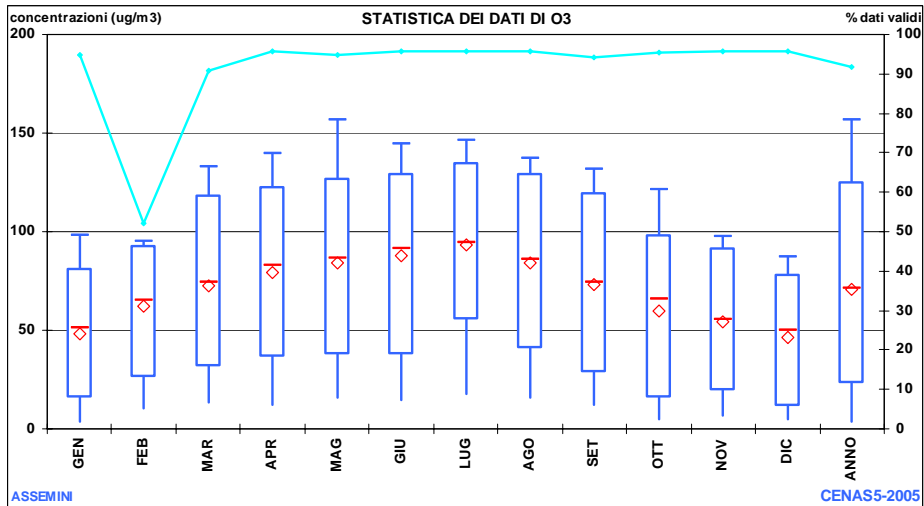
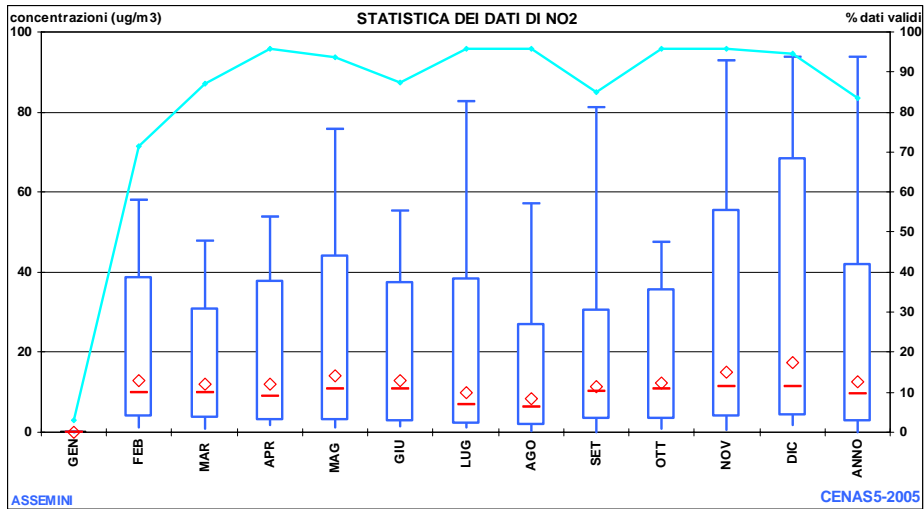
Gli elementi del box-plot corrispondono ai valori sopra riportati secondo la legenda data nella seguente figura.

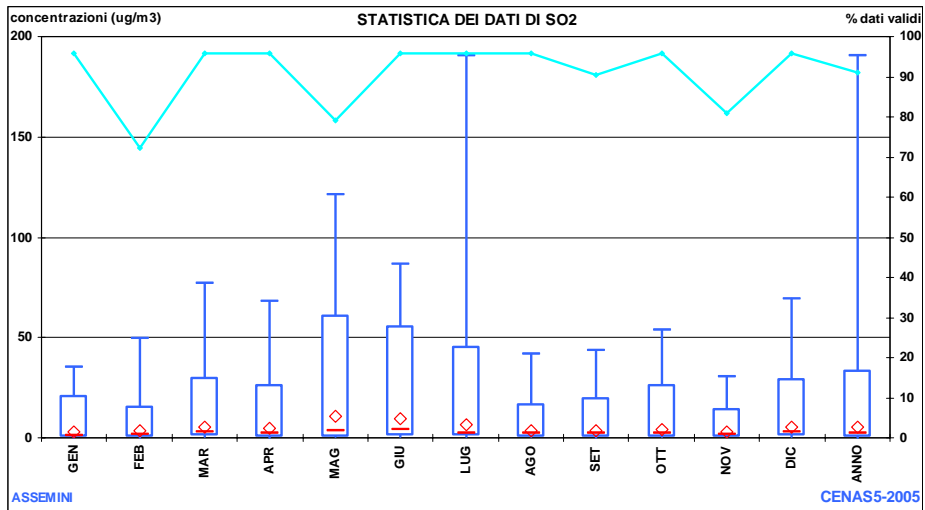


Gli elementi del box plot vengono riportati solo se la percentuale di funzionamento dello strumento nel mese raggiunge almeno il 25%.

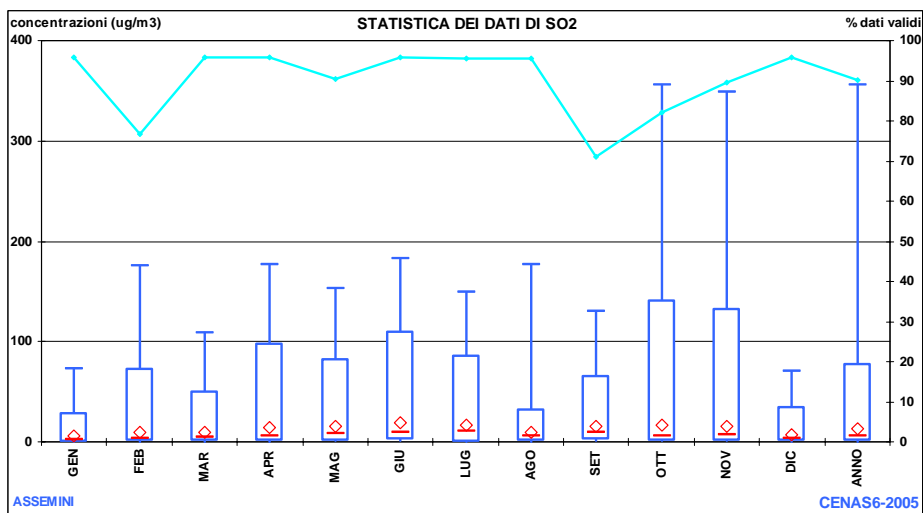
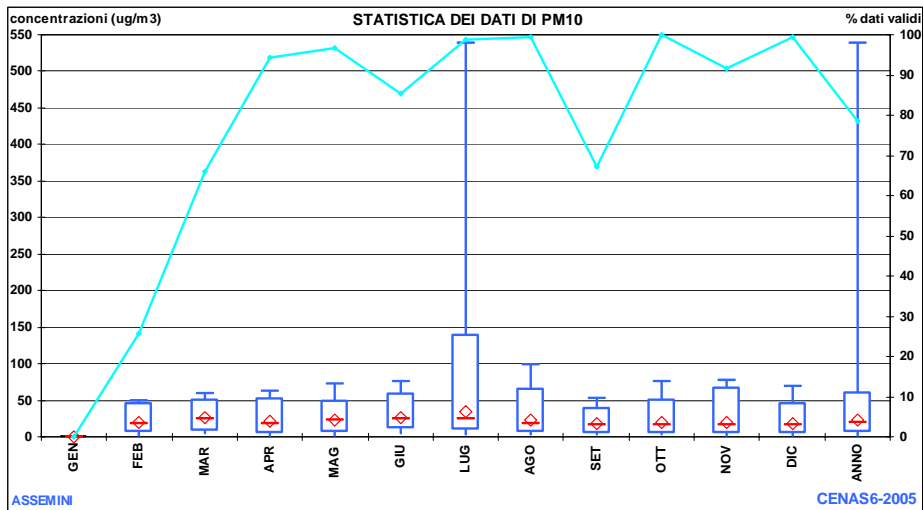
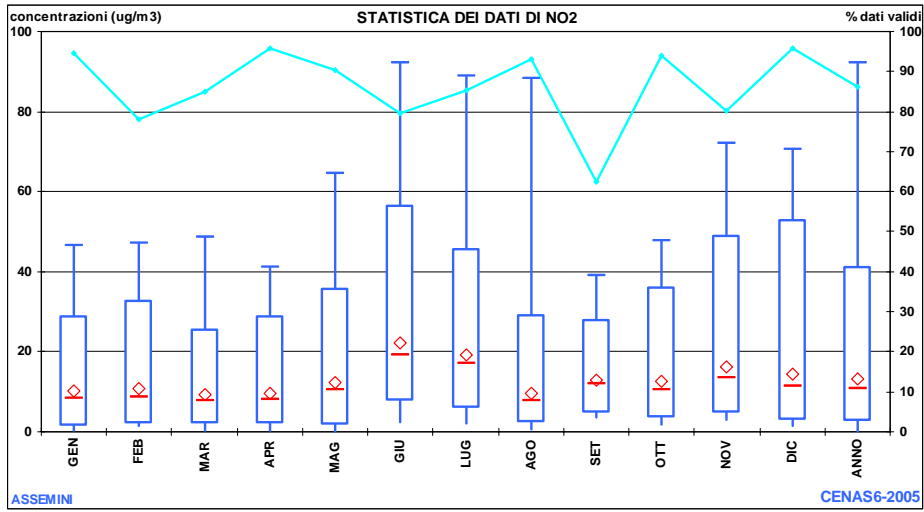
AREA DI ASSEMINI MACCHIAREDDU

CENAS5

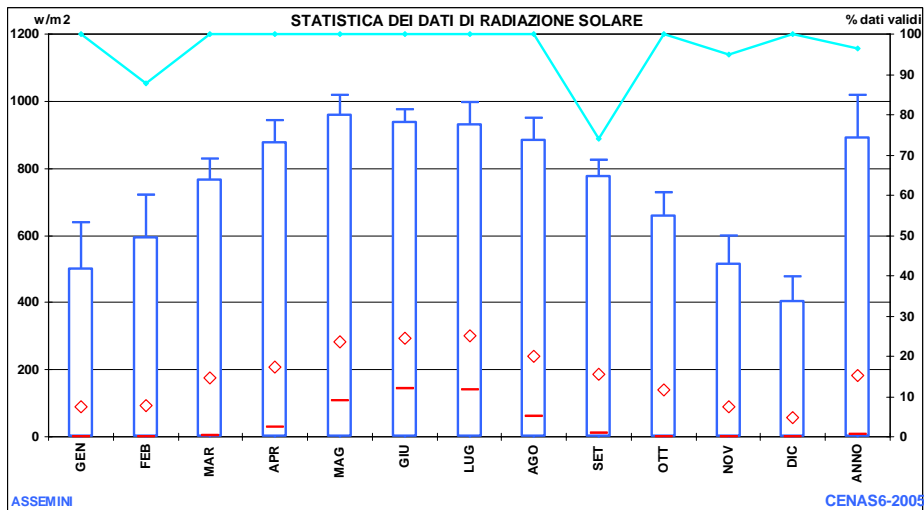
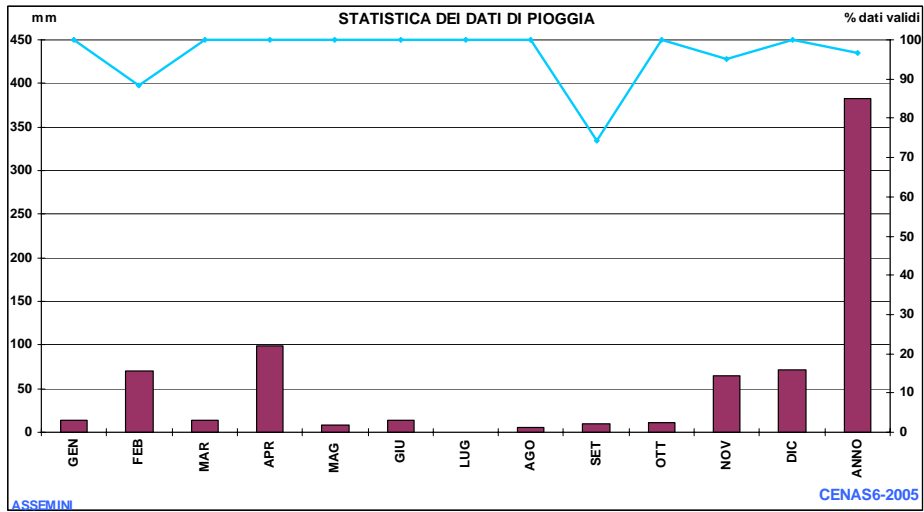
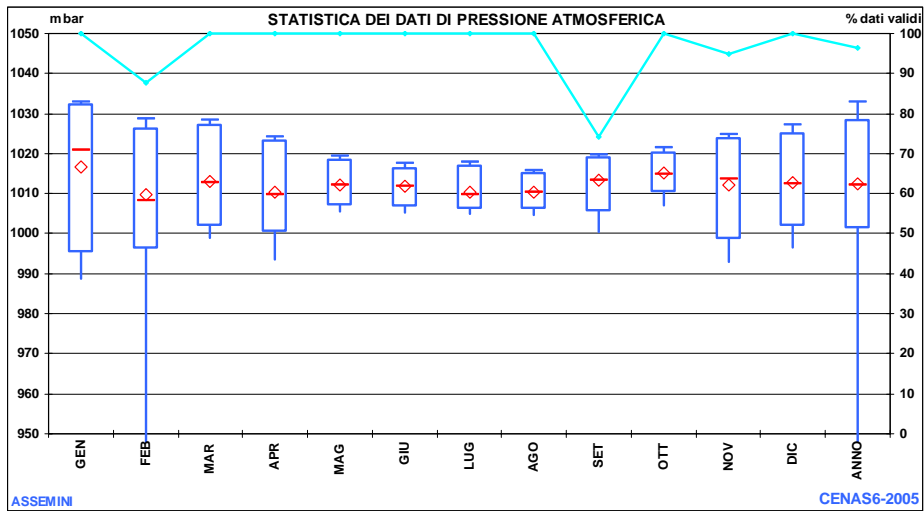


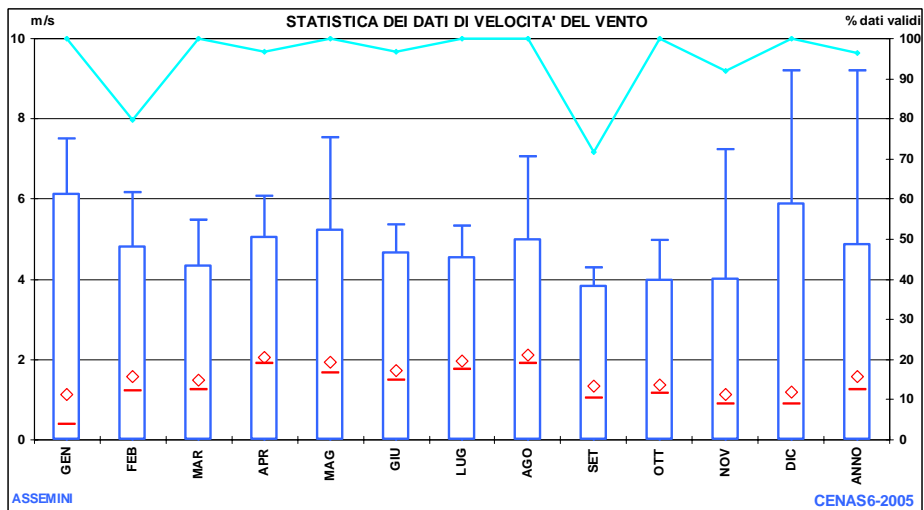
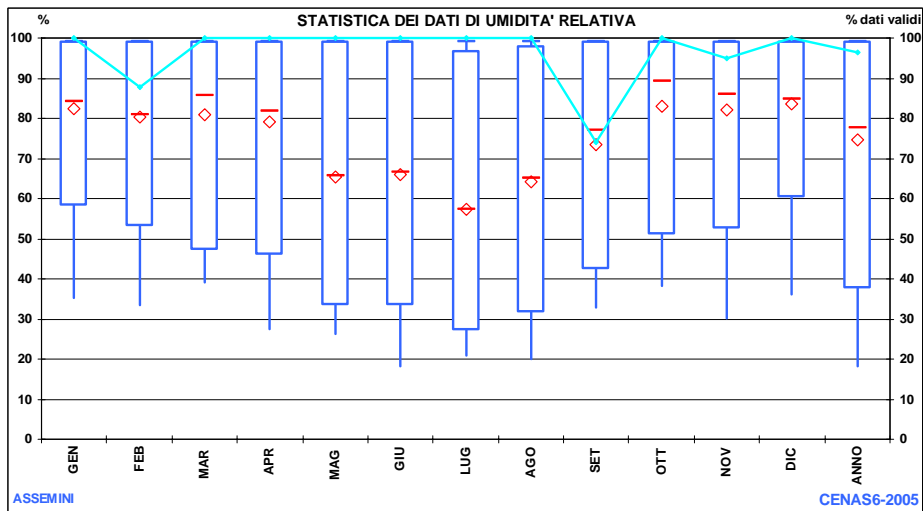
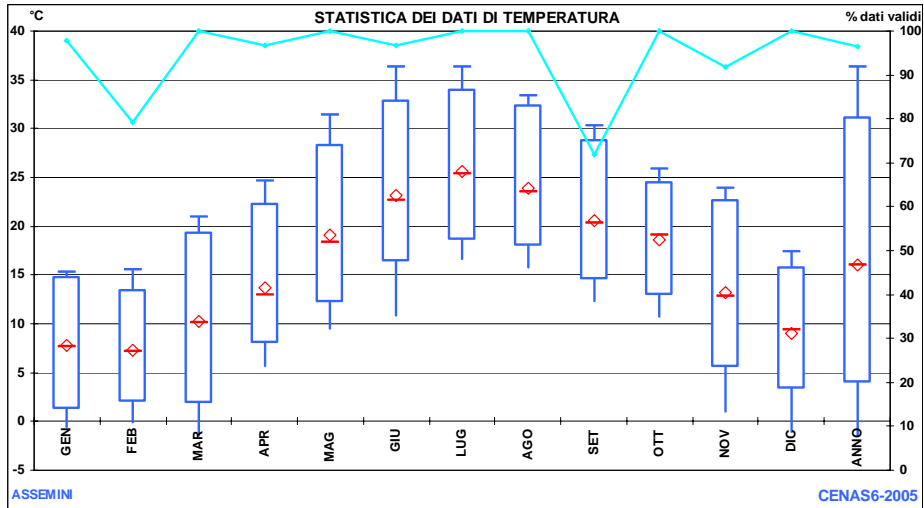


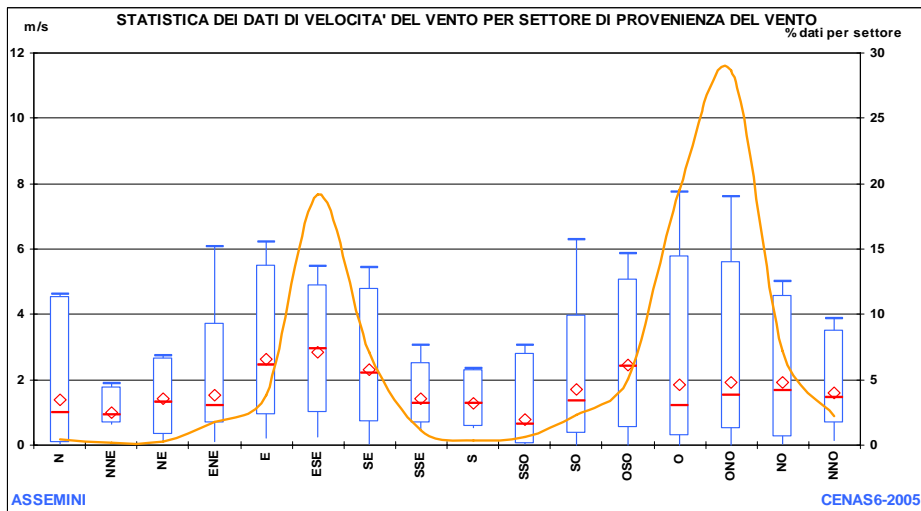
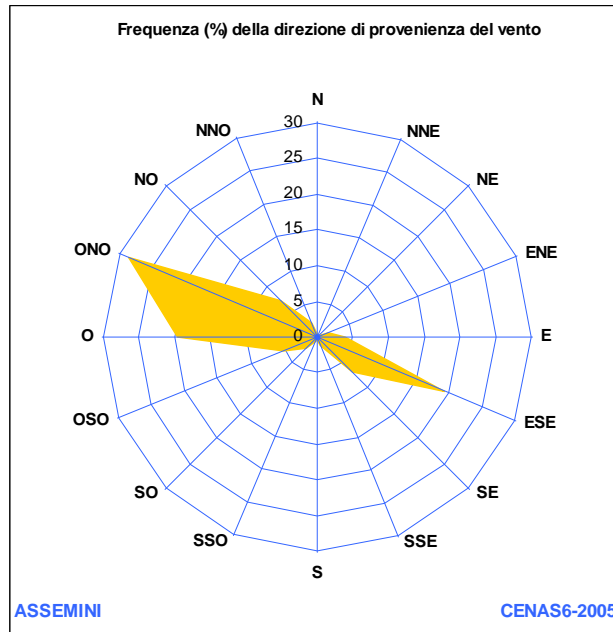
CENAS6



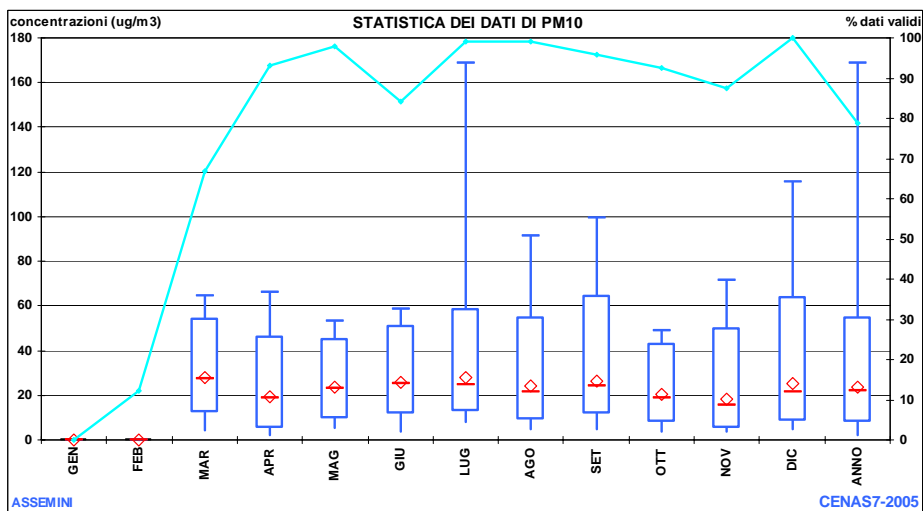
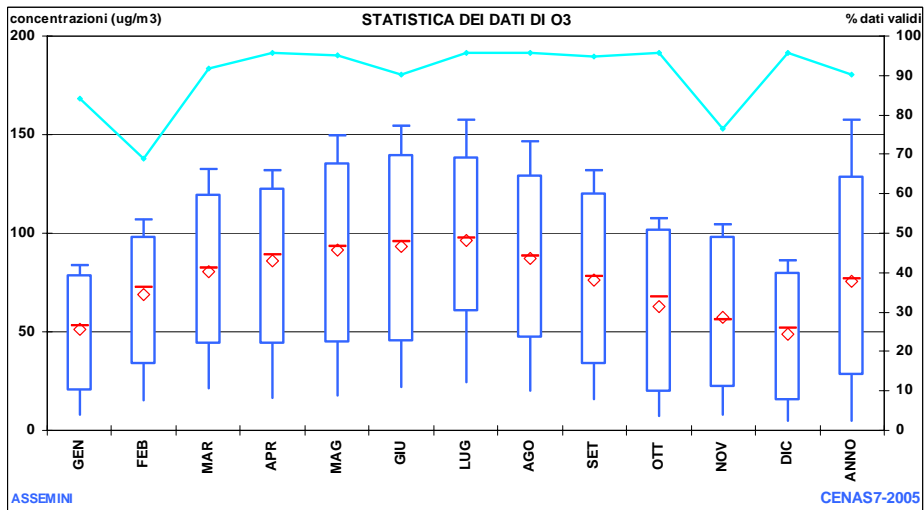
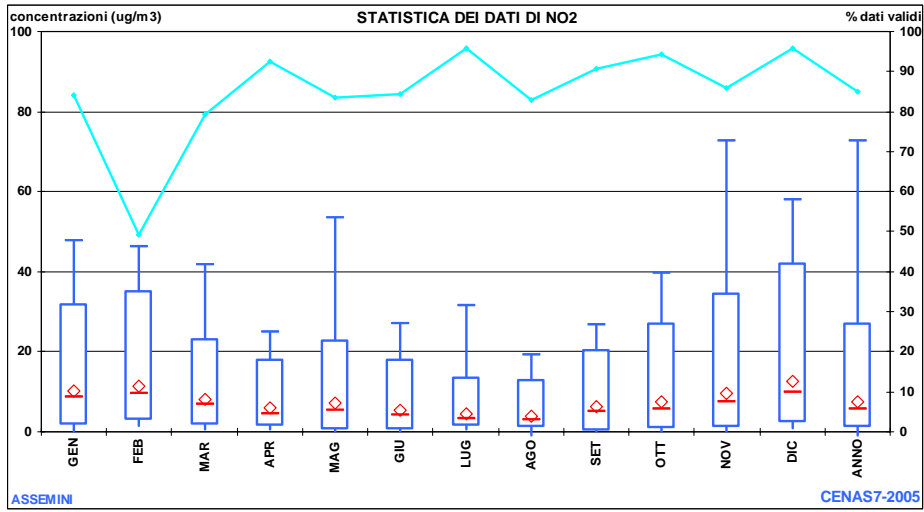
CENAS6 METEO

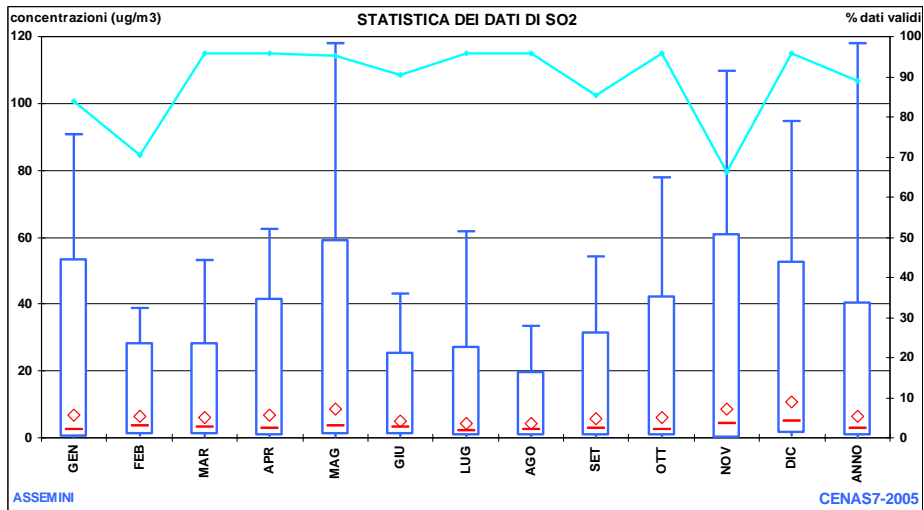




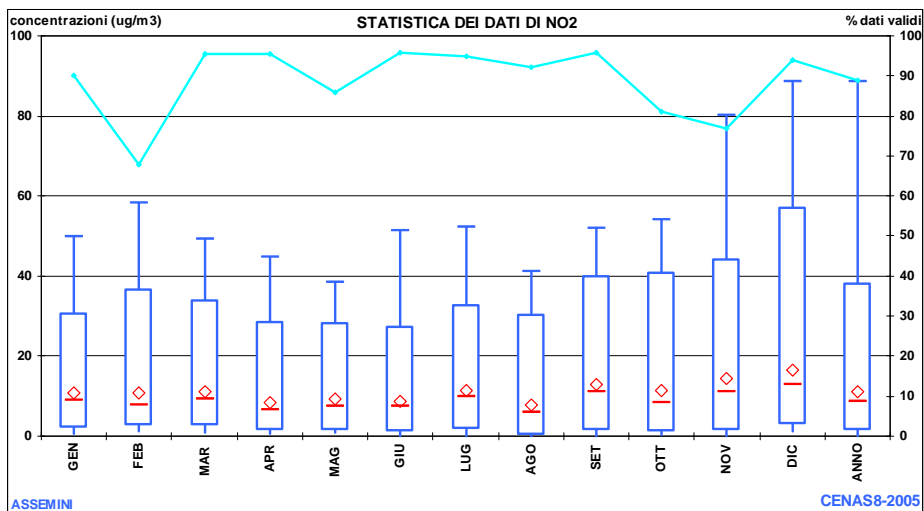
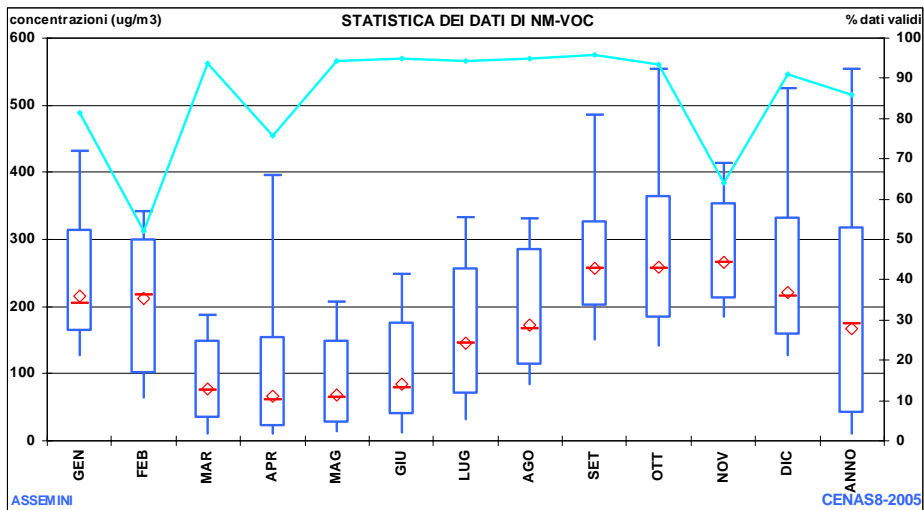
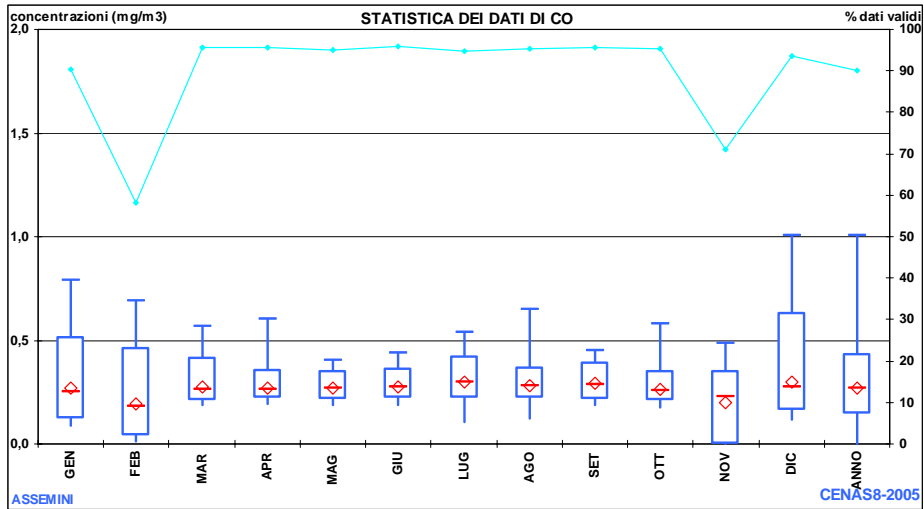


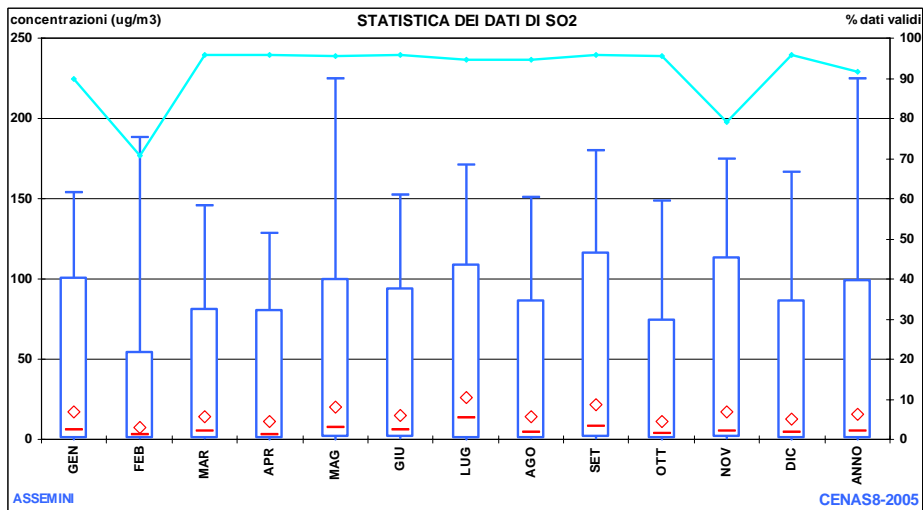
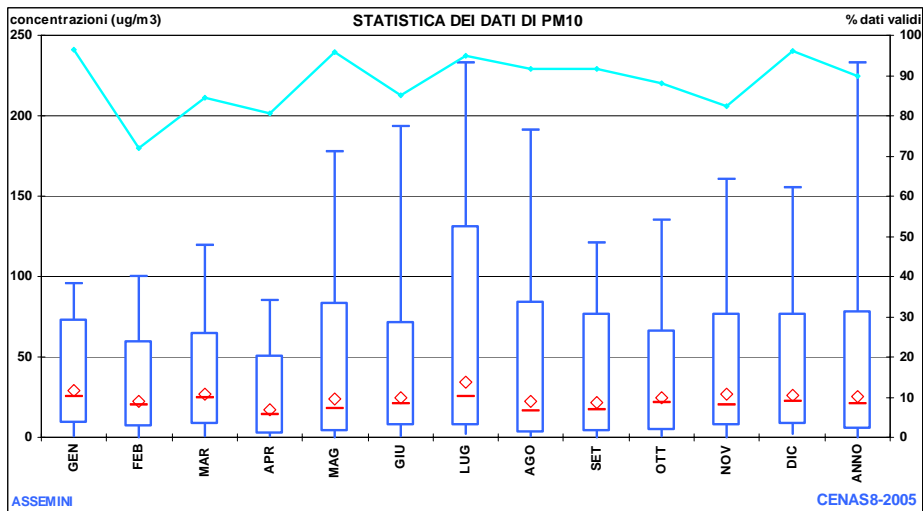
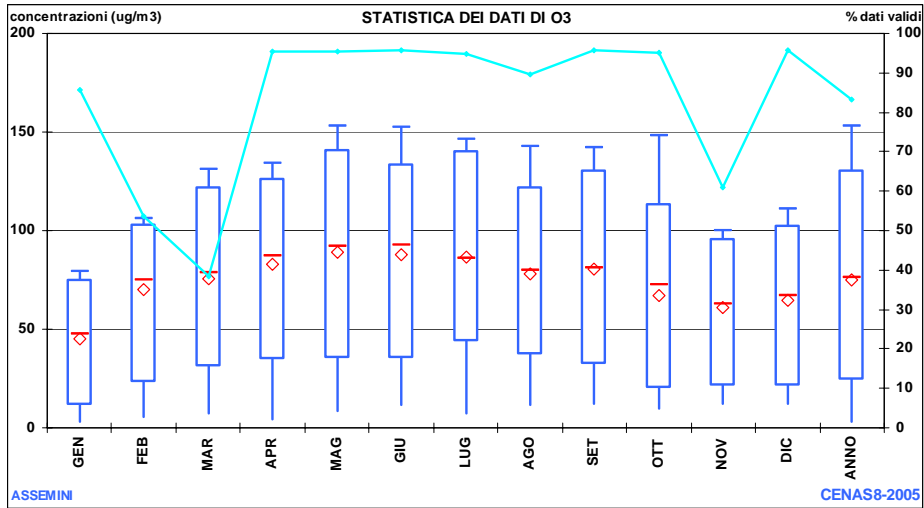
CENAS7





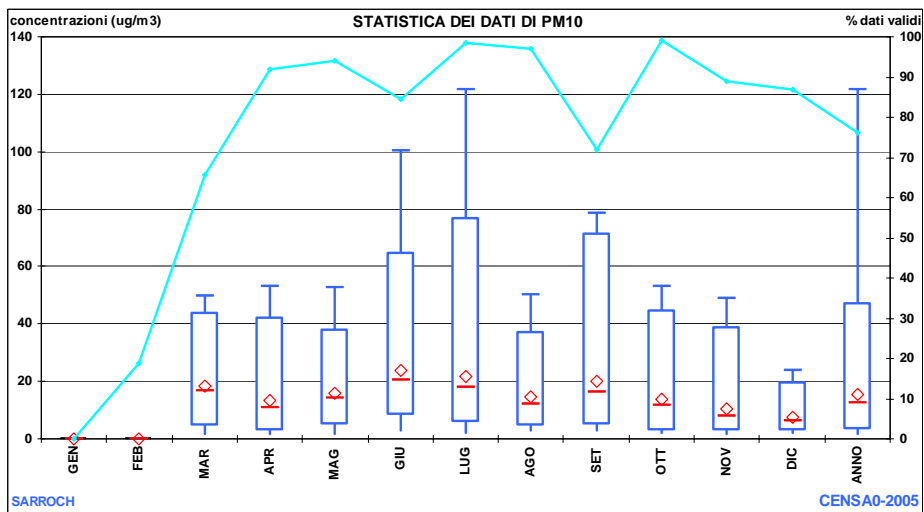
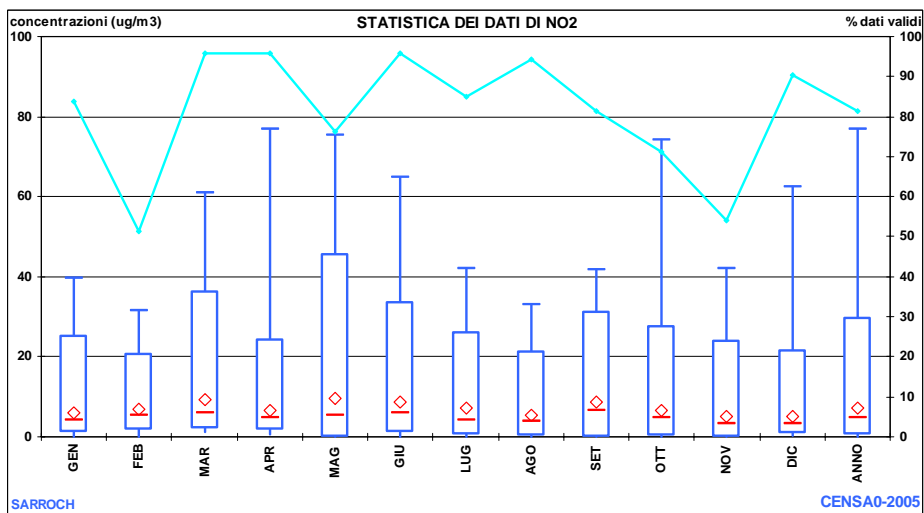
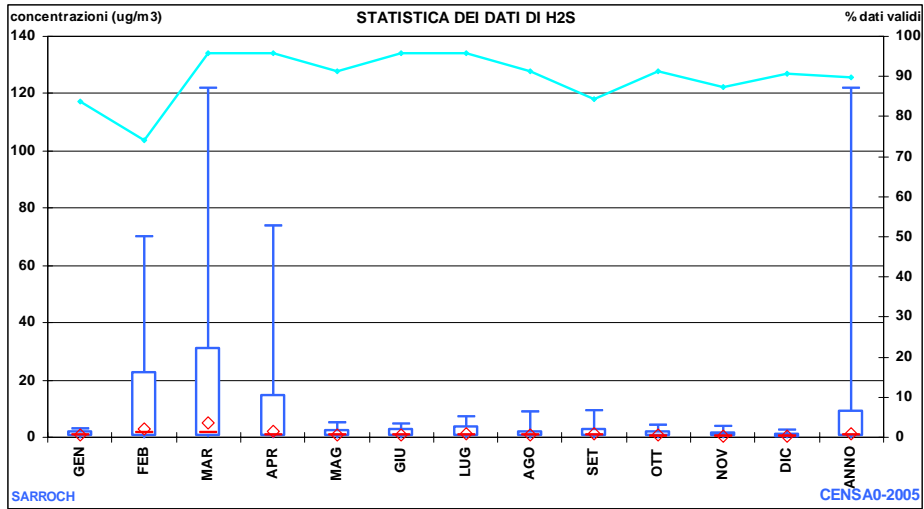
CENAS8

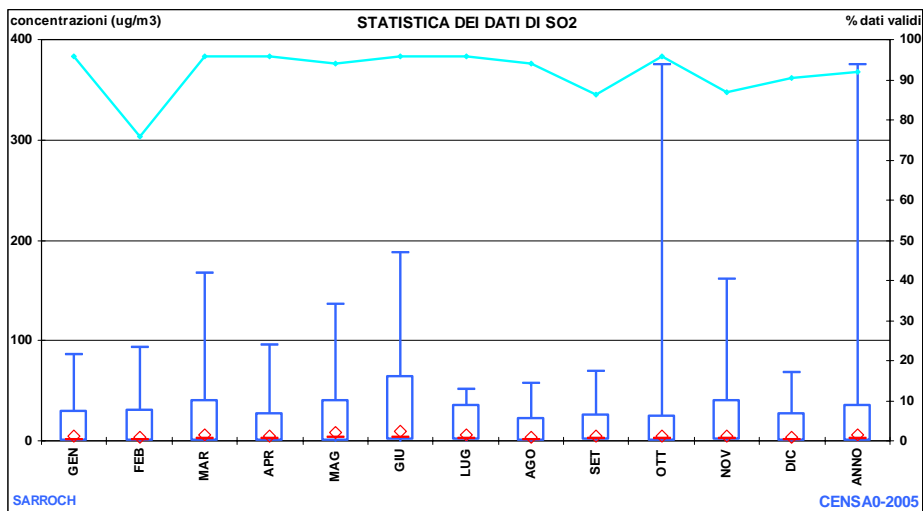




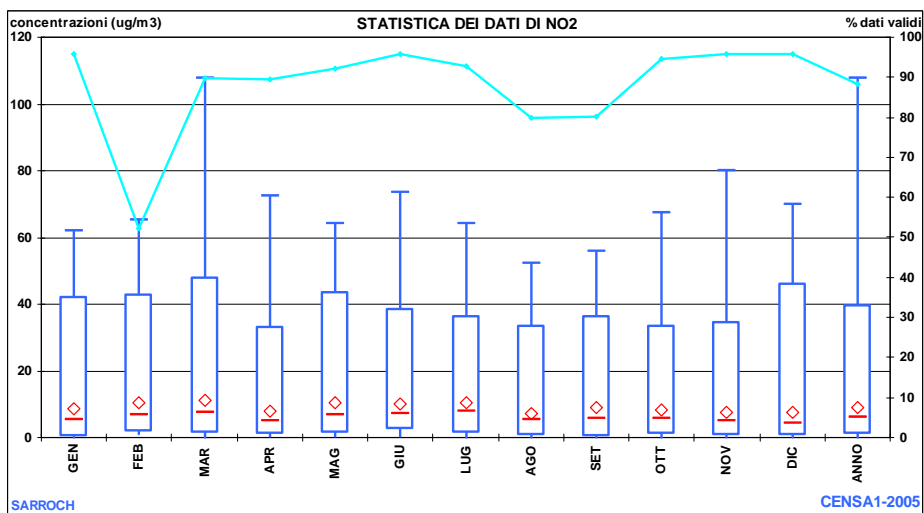
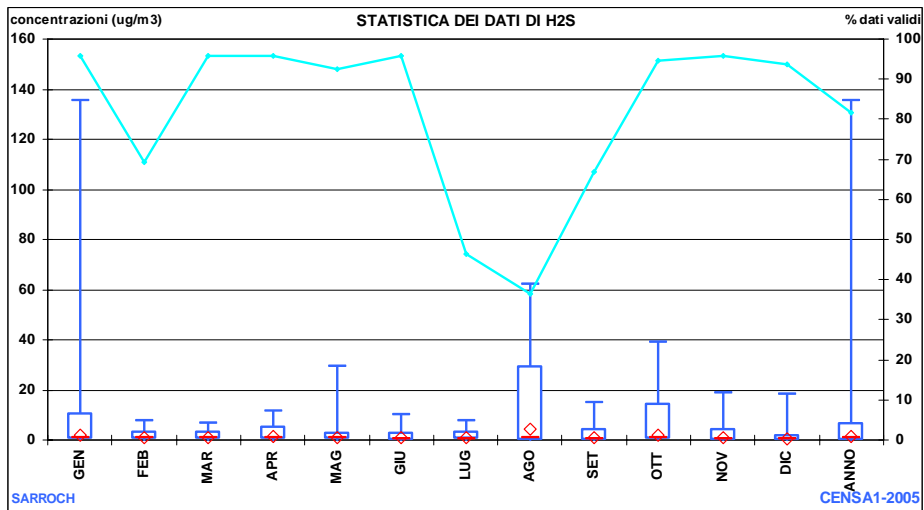
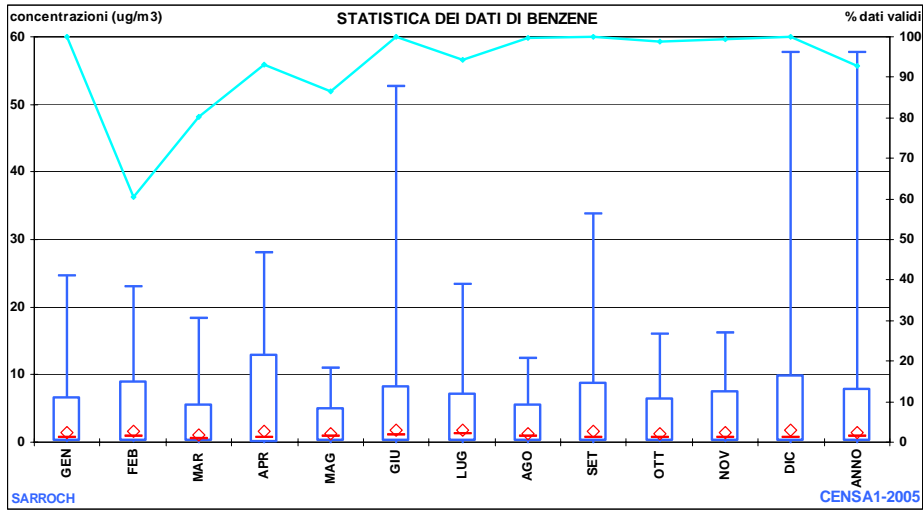
AREA INDUSTRIALE DI SARROCH

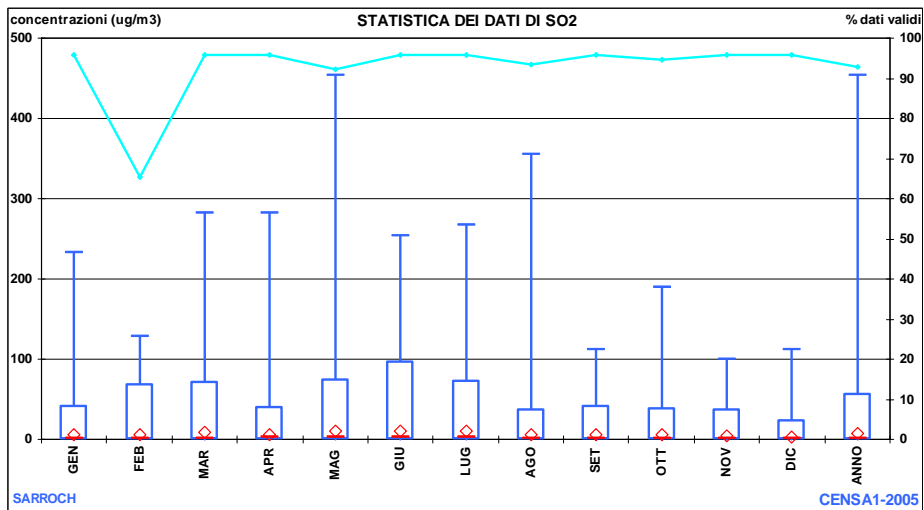
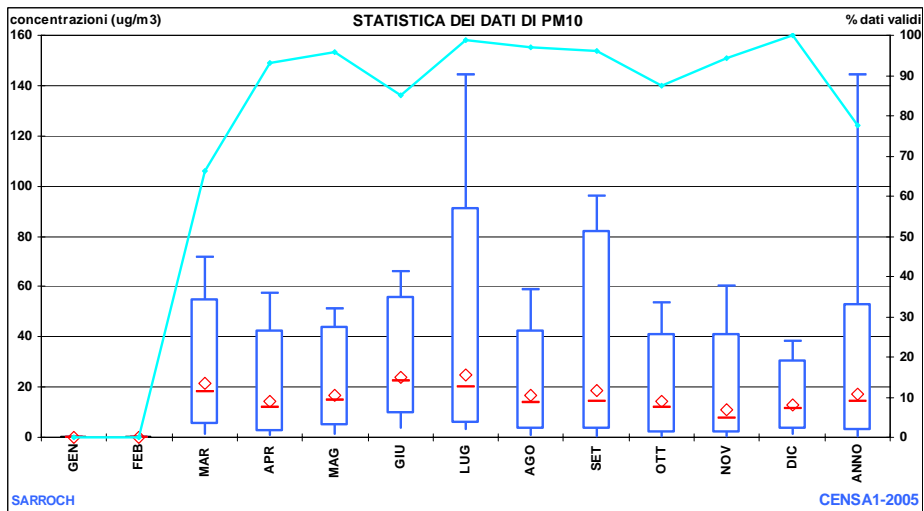
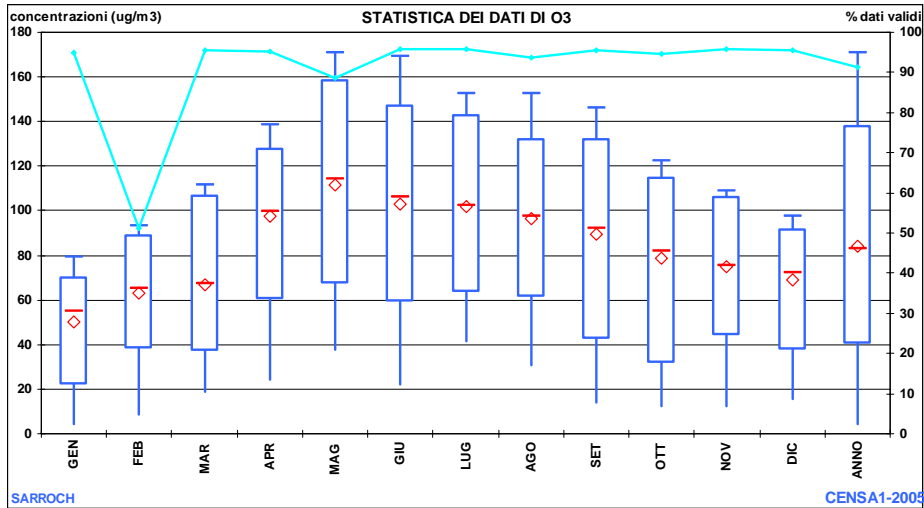
CENSA0



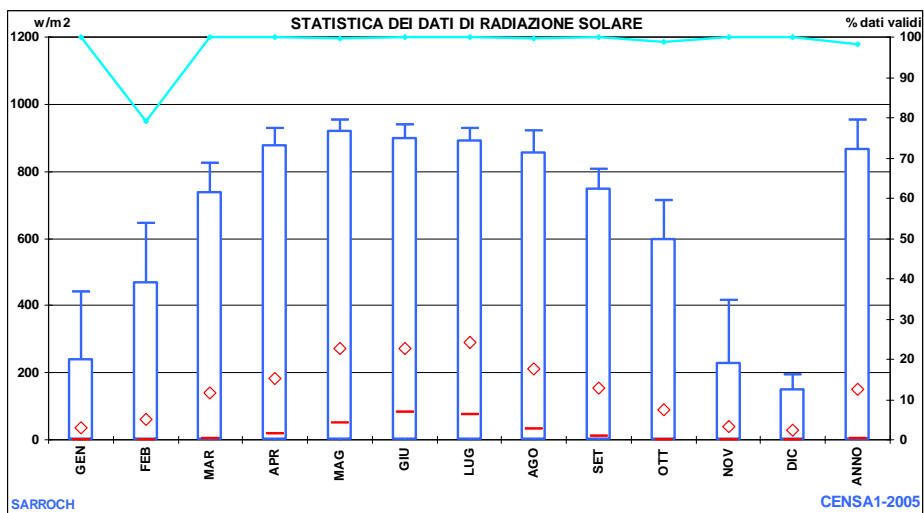
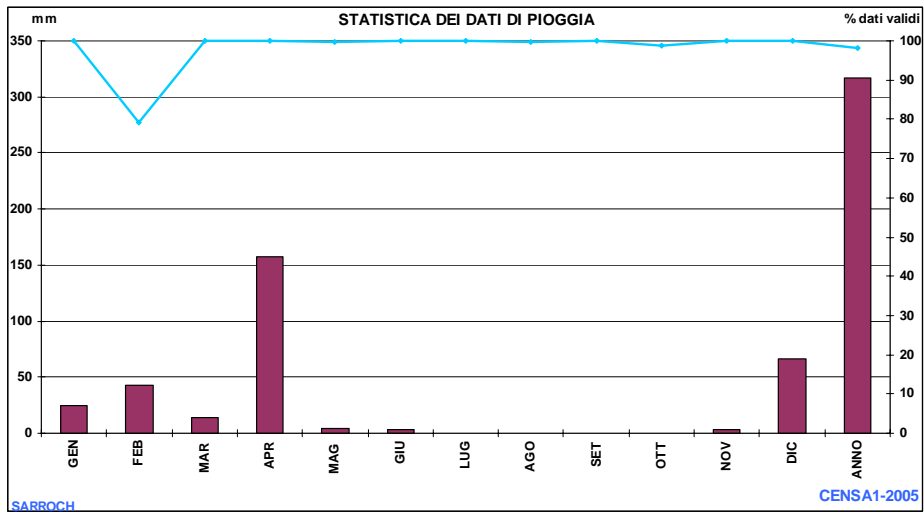
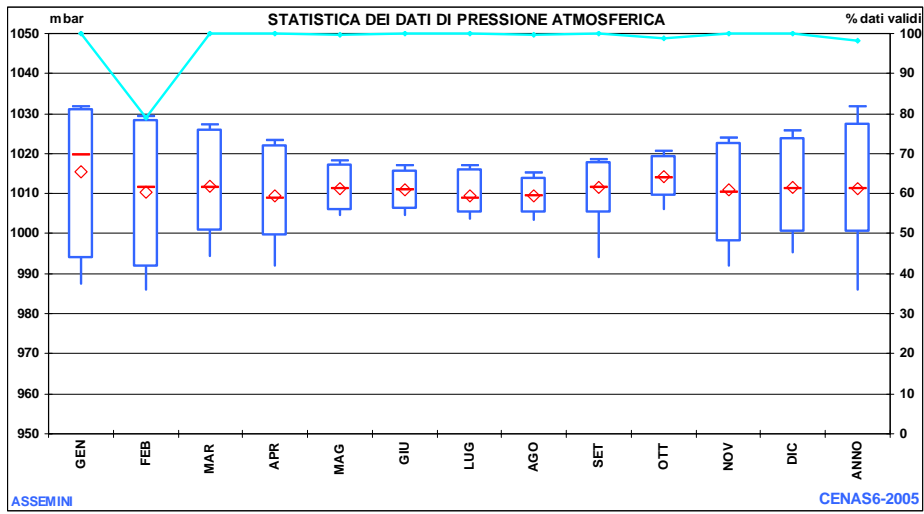


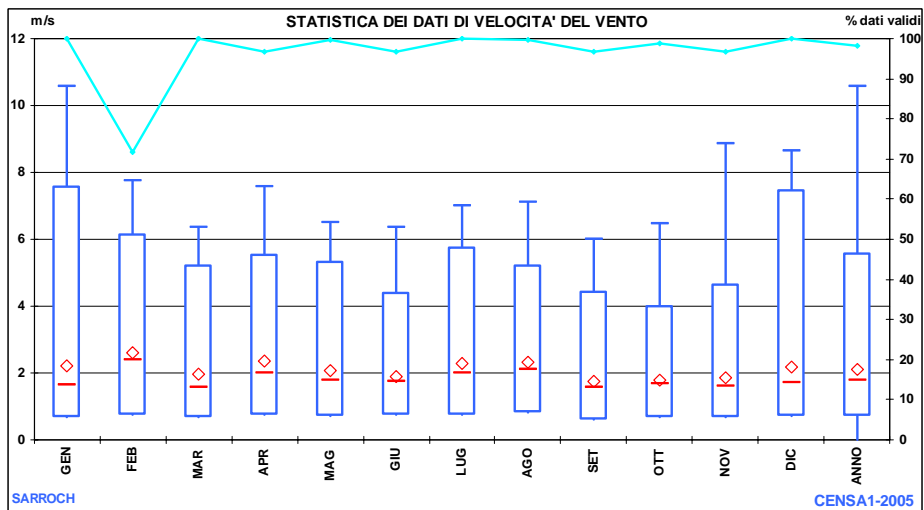
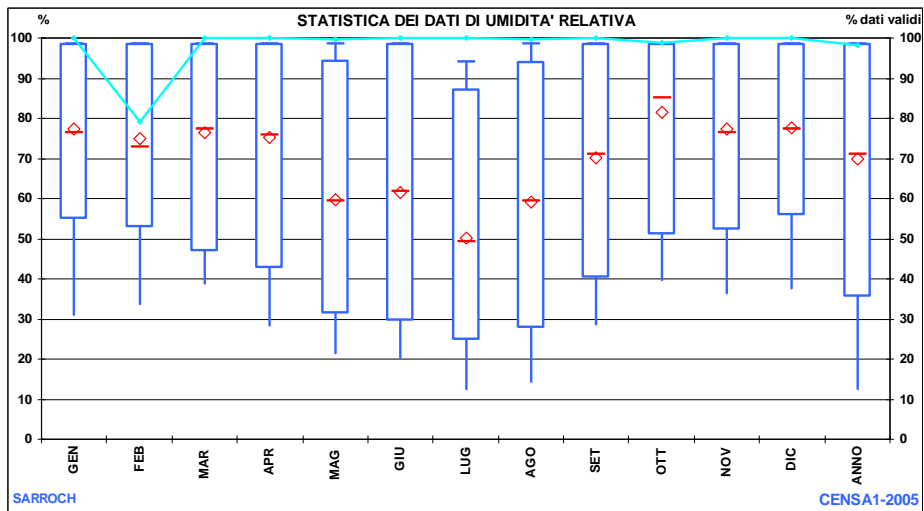
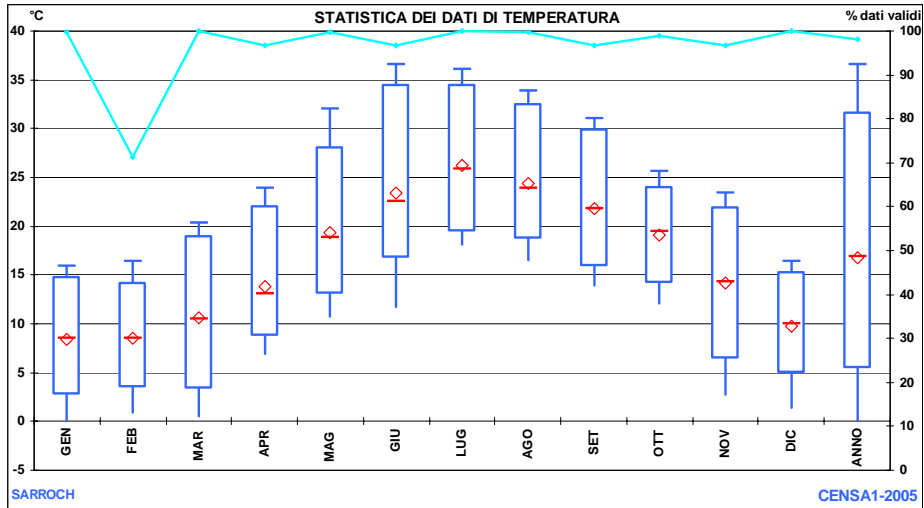
CENSA1

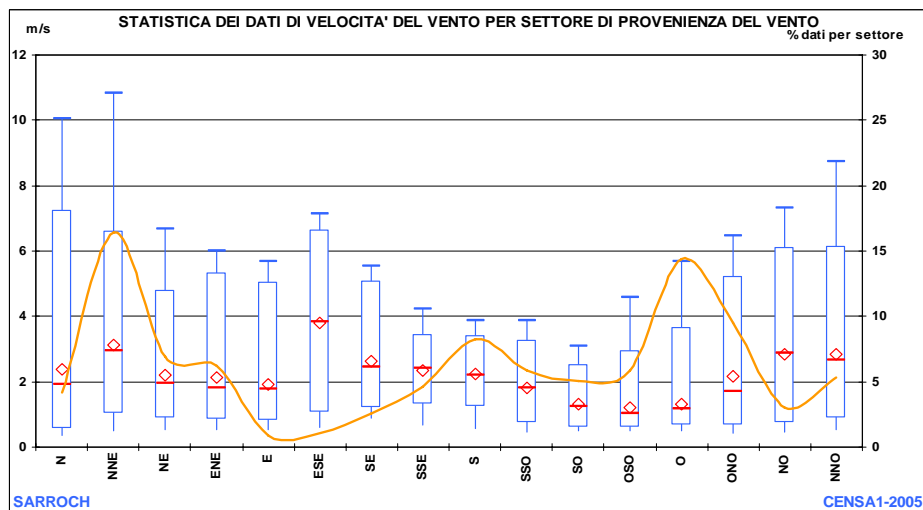
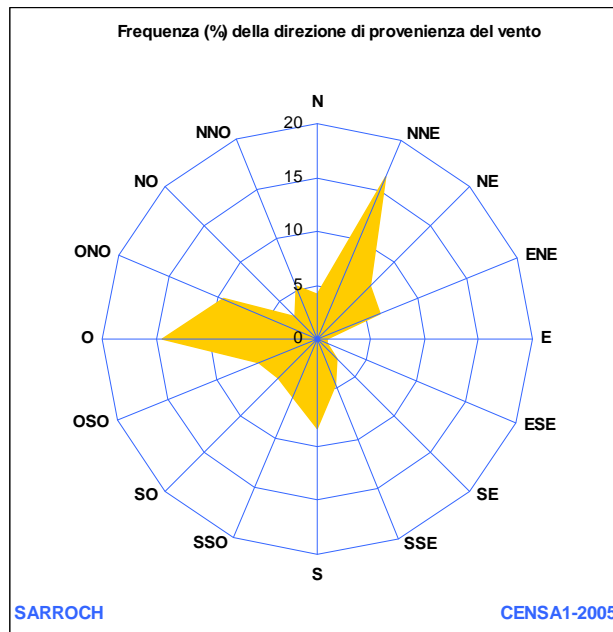




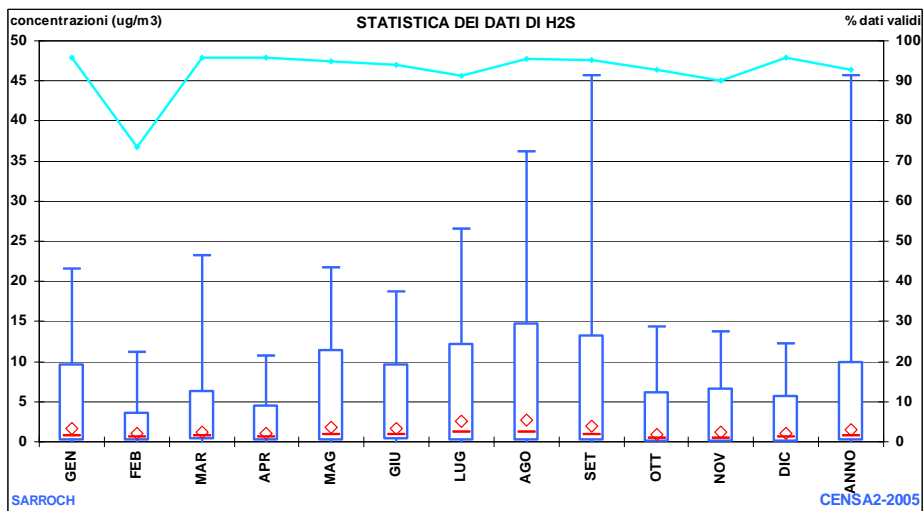
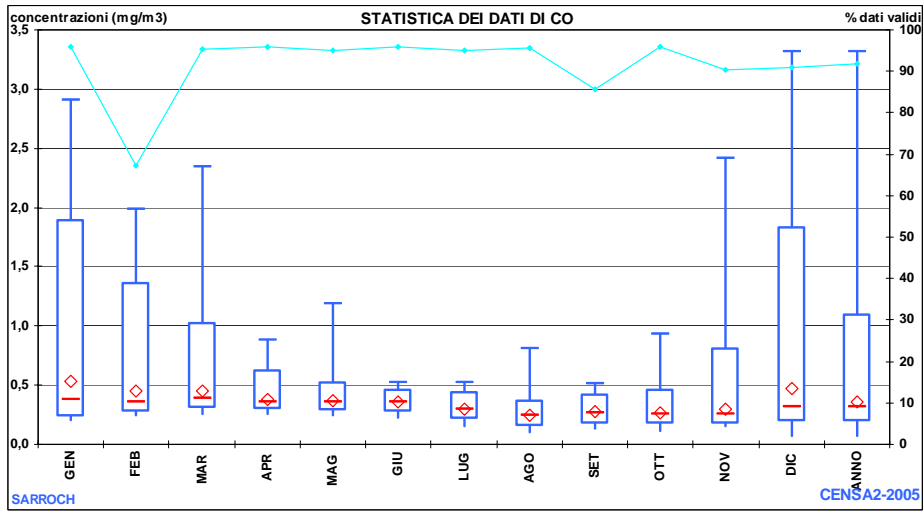
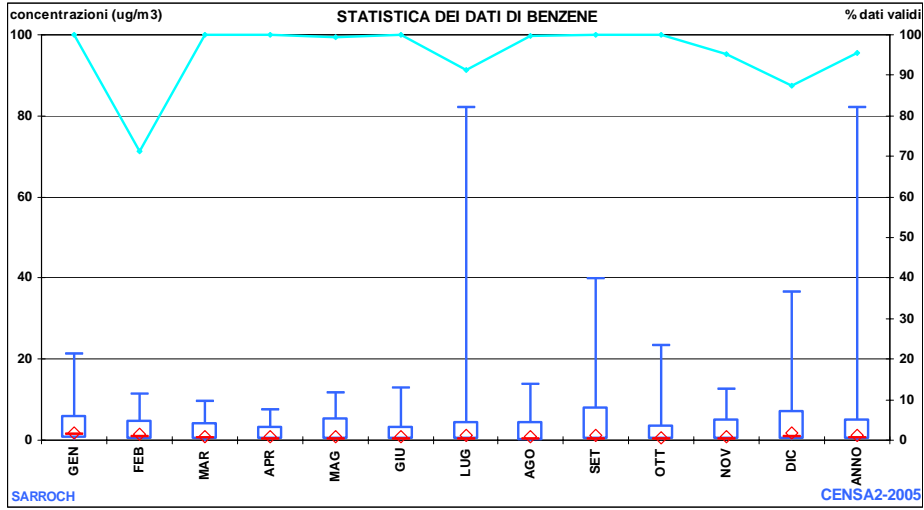
CENSA1 METEO

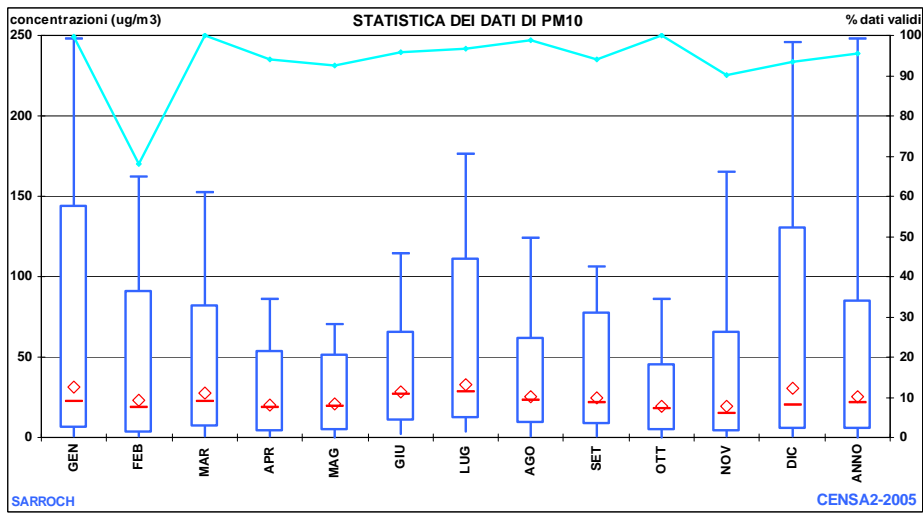
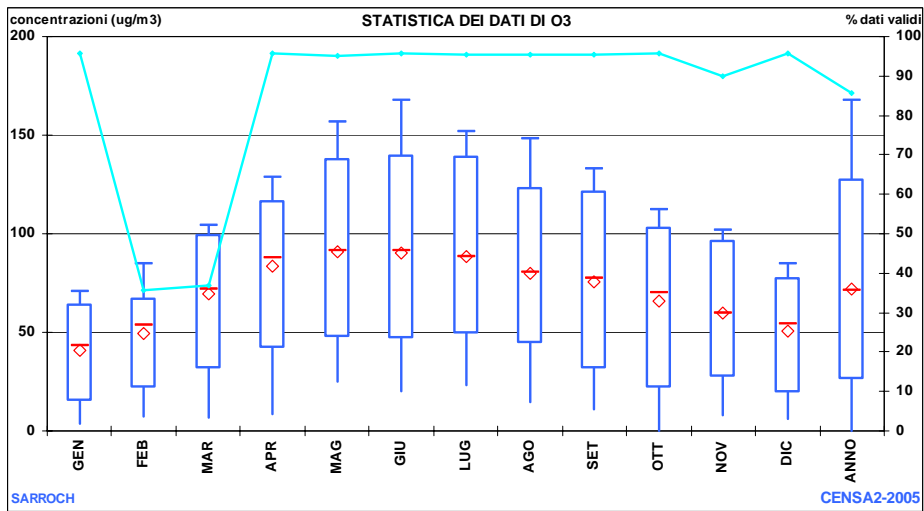
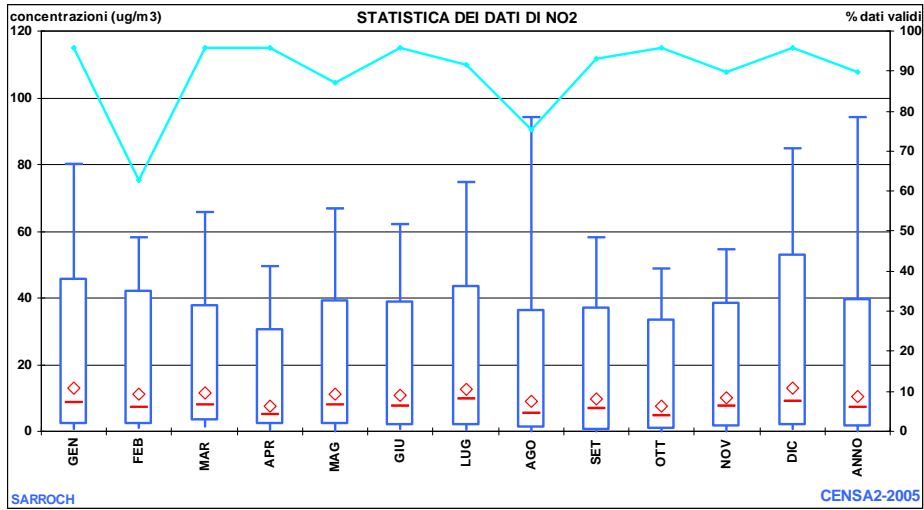


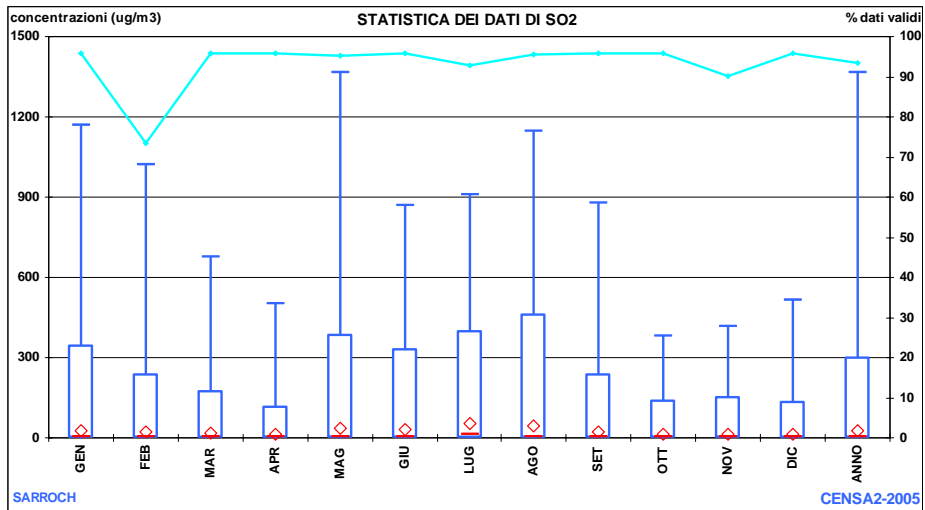




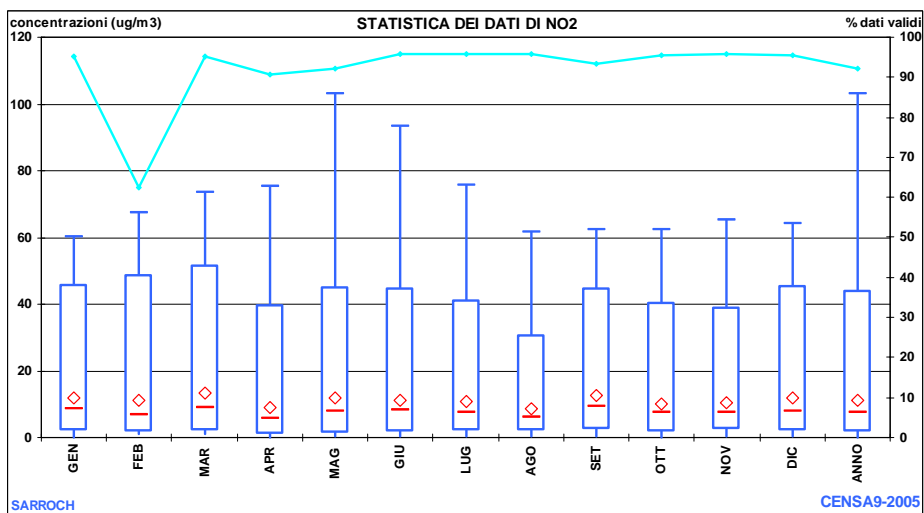
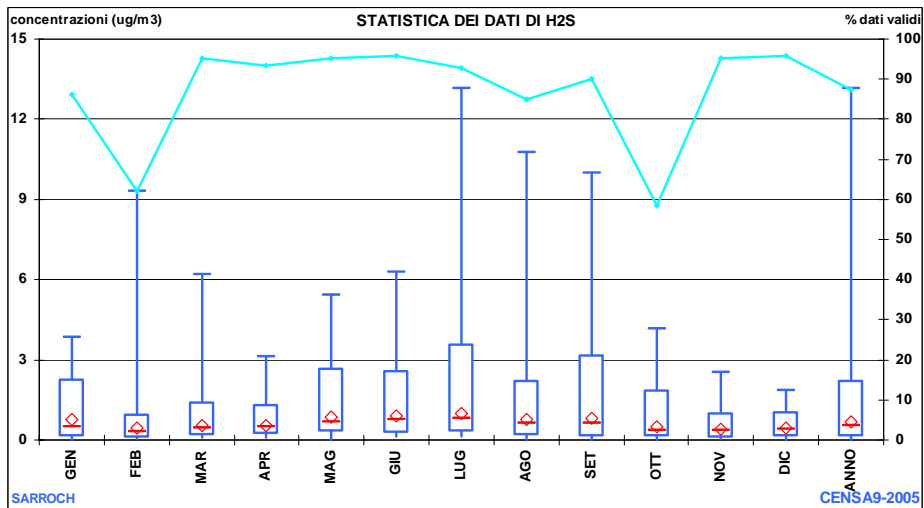
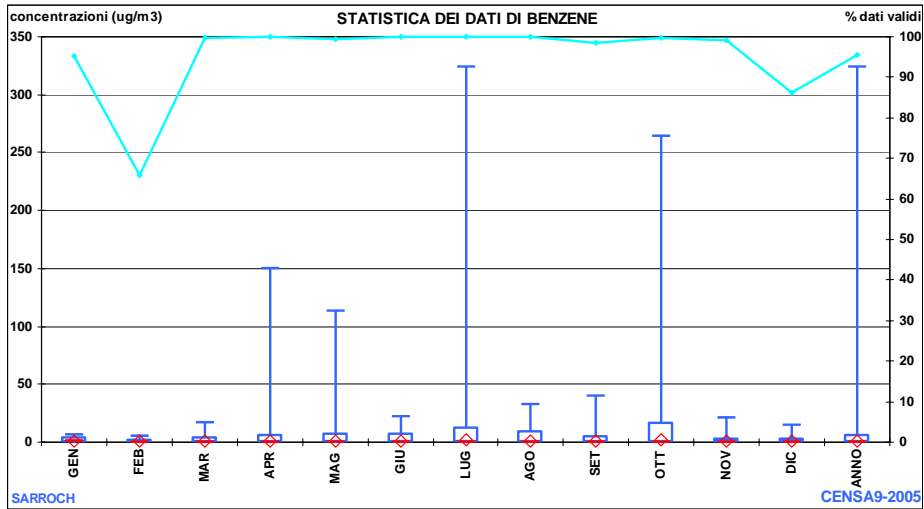
CENSA2

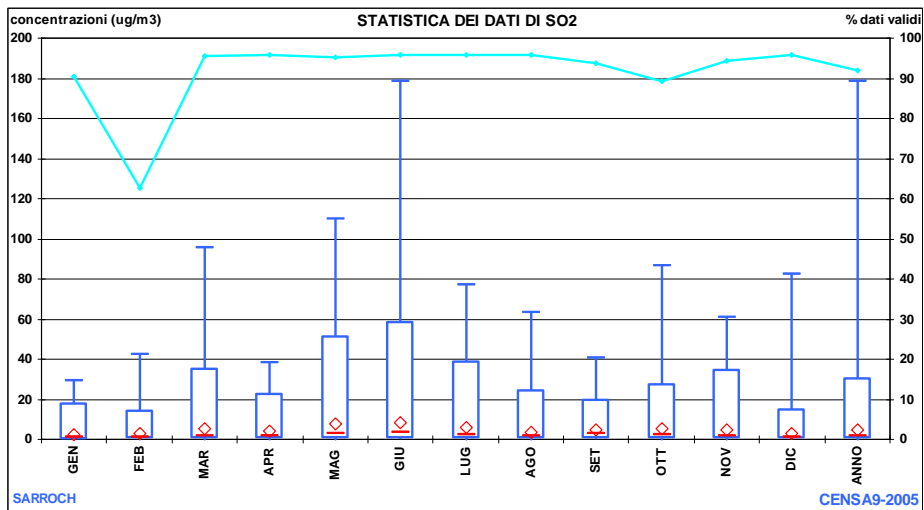
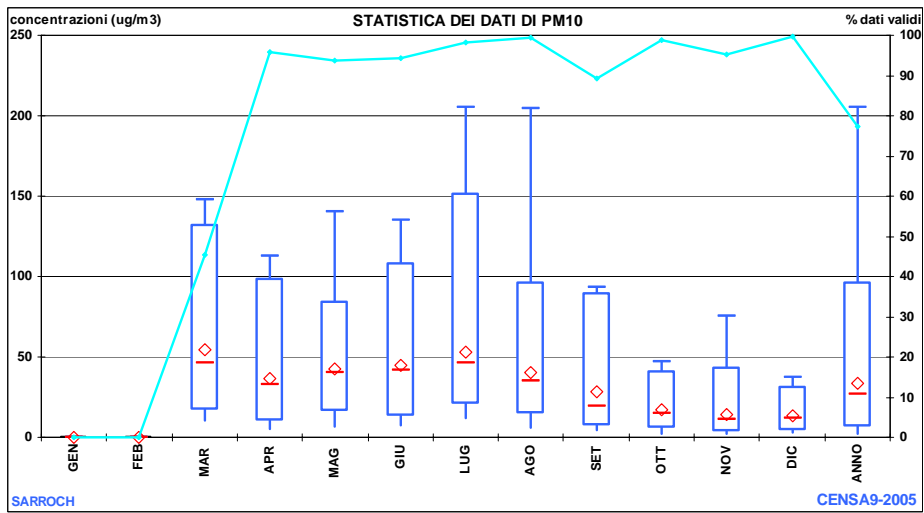
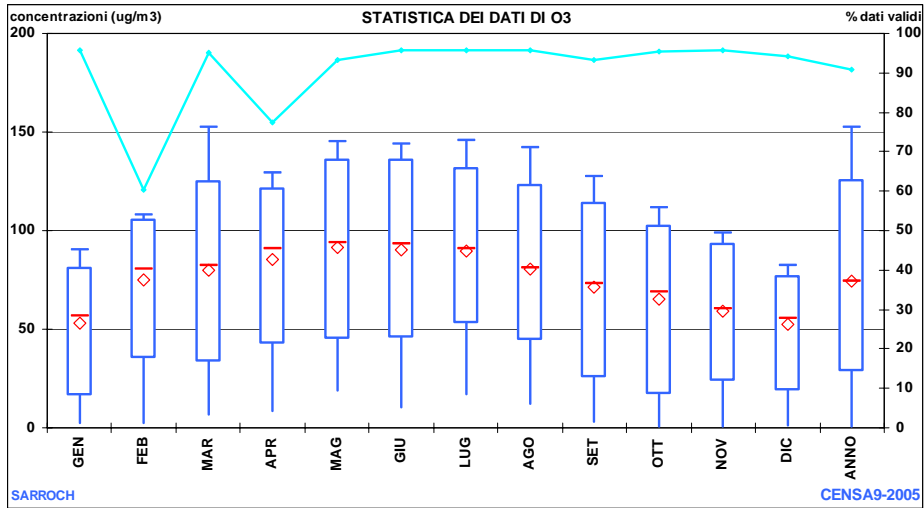






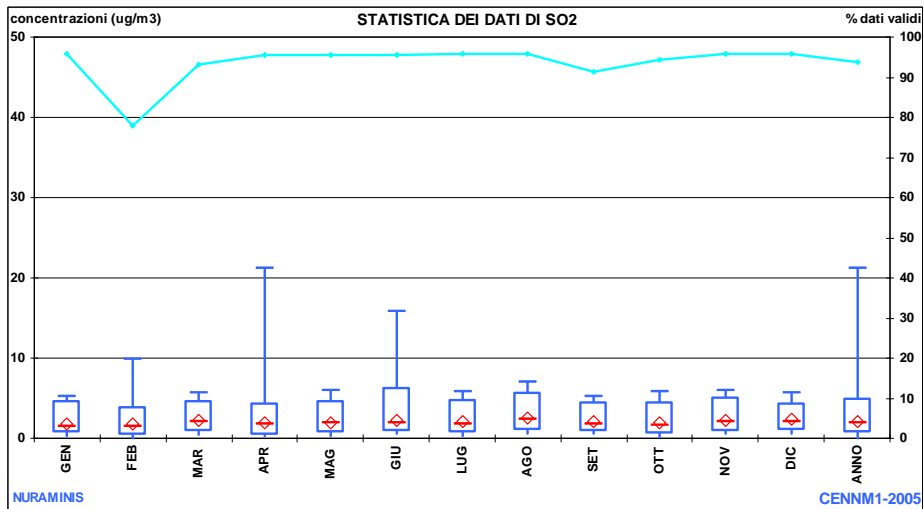
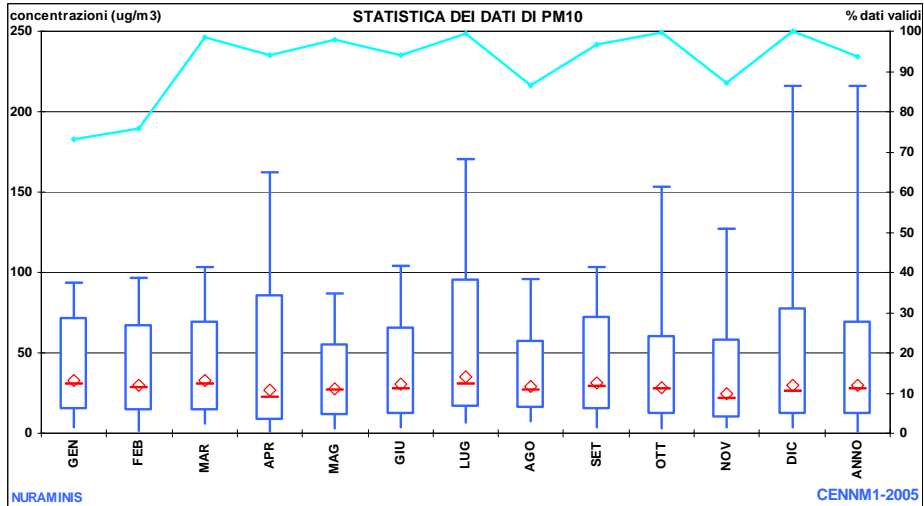
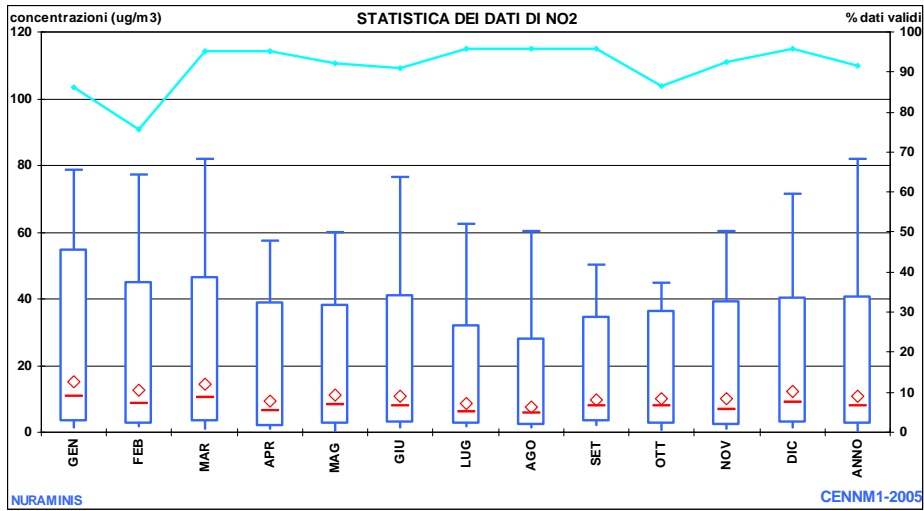
CENSA9



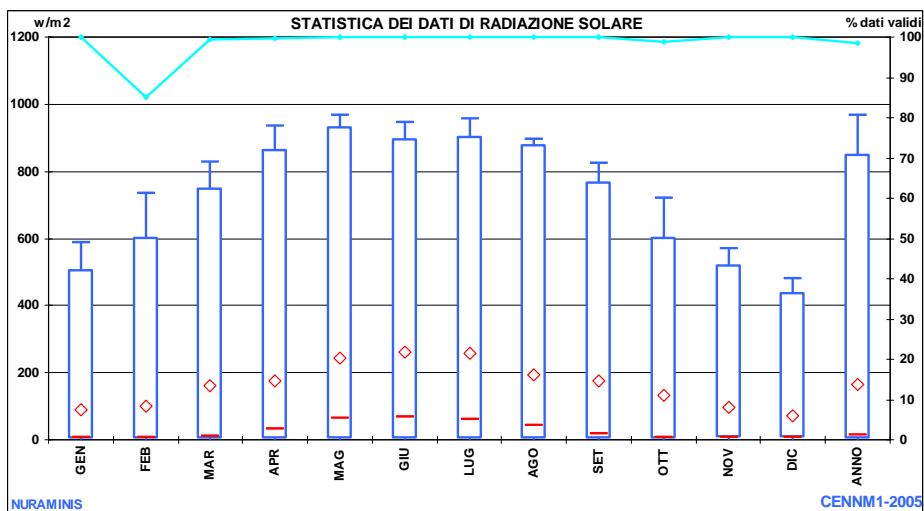
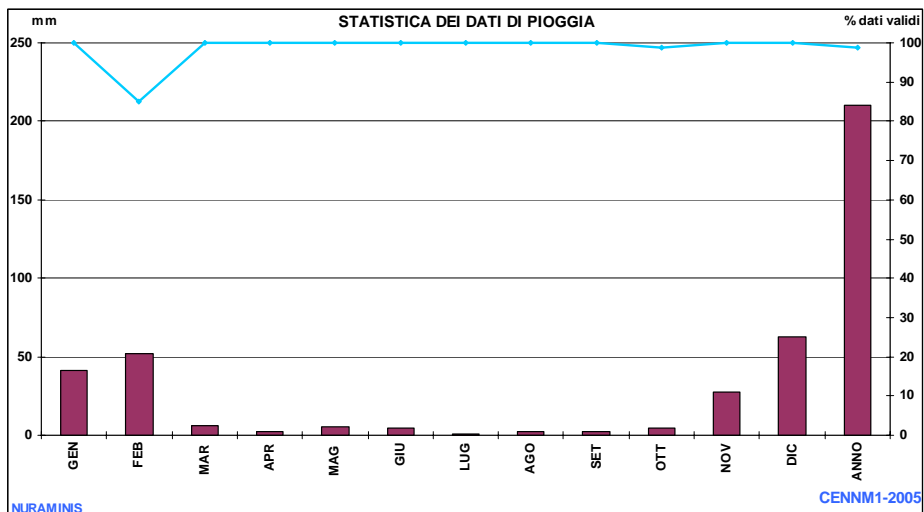
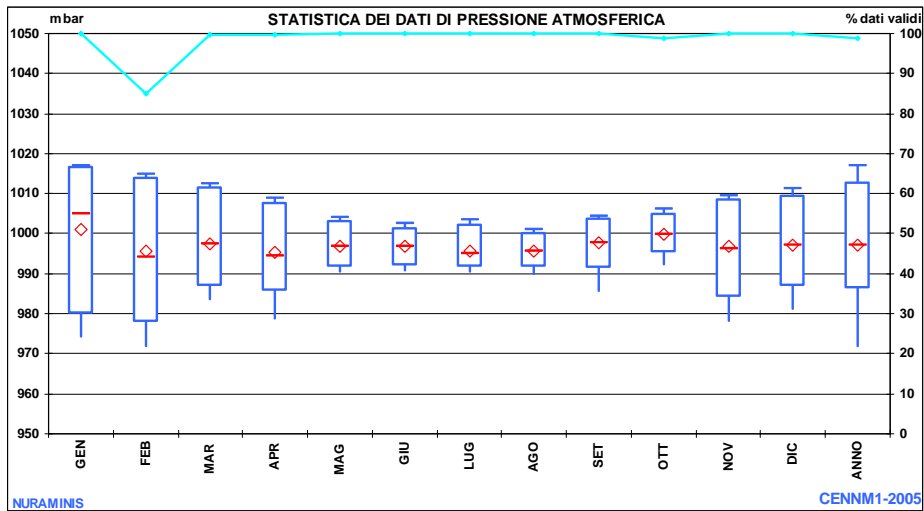


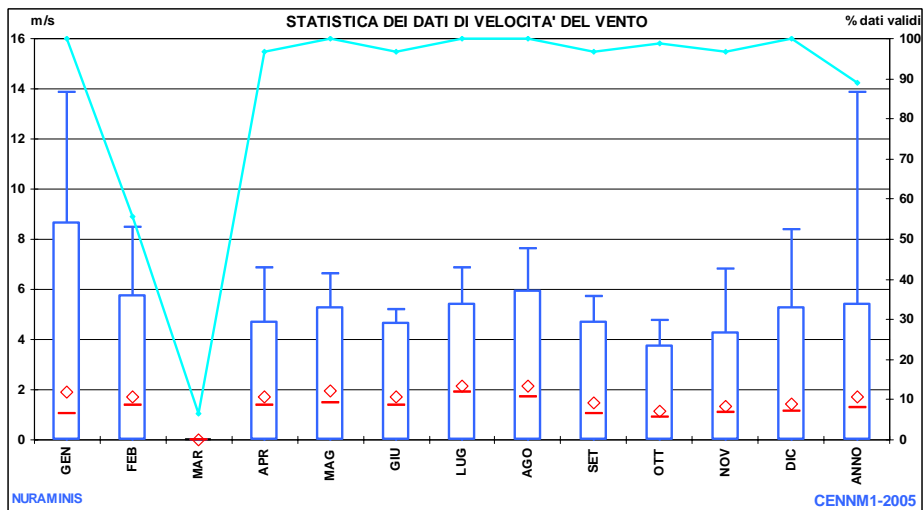
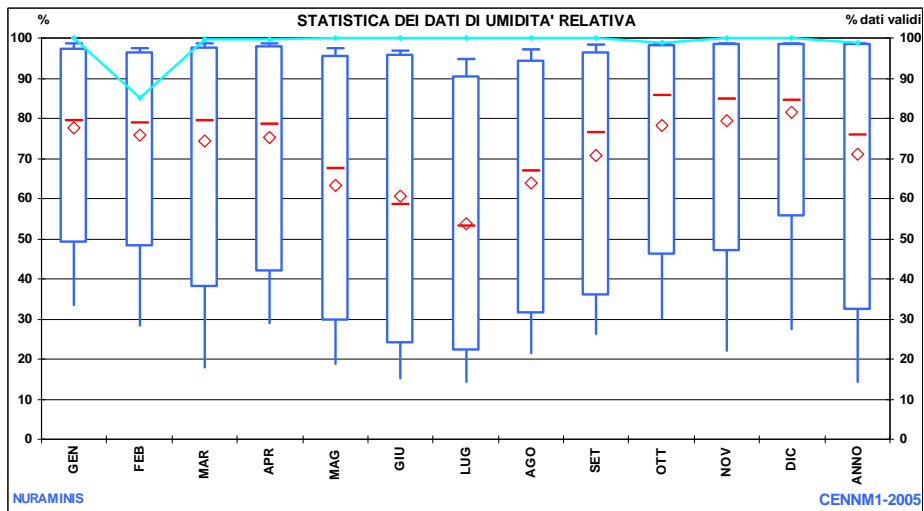
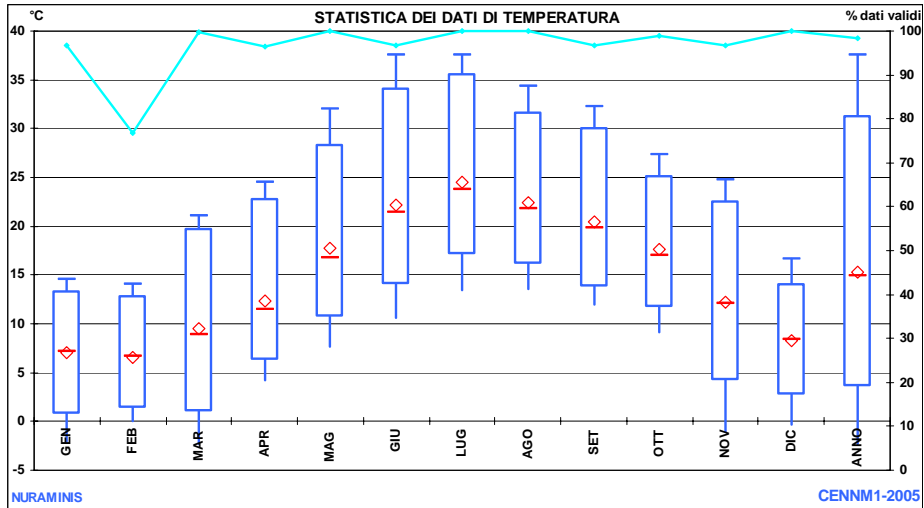
AREA DEL MEDIO CAMPIDANO

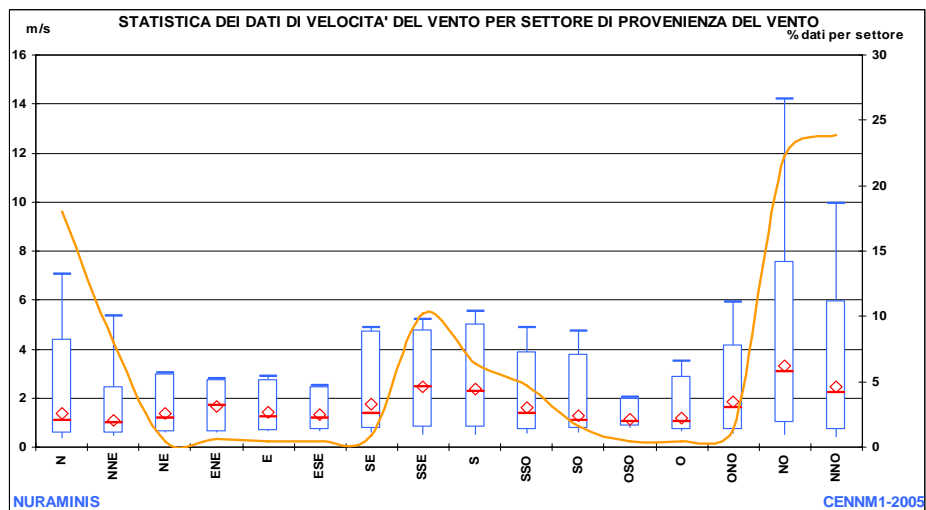
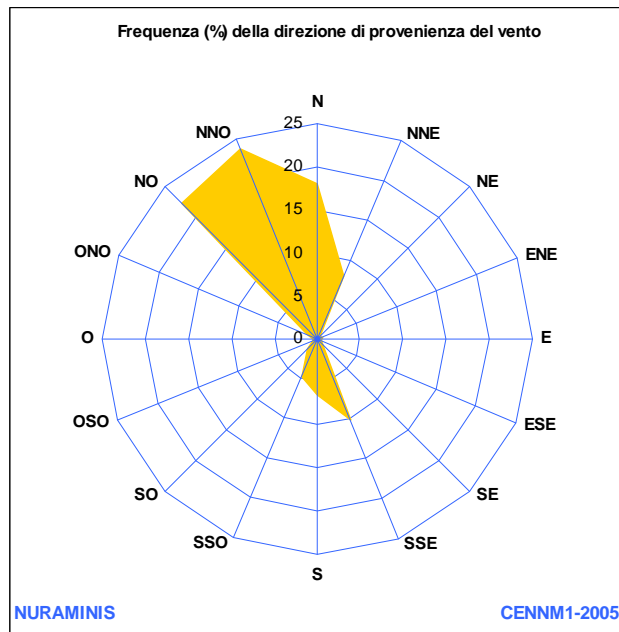
CENNM1



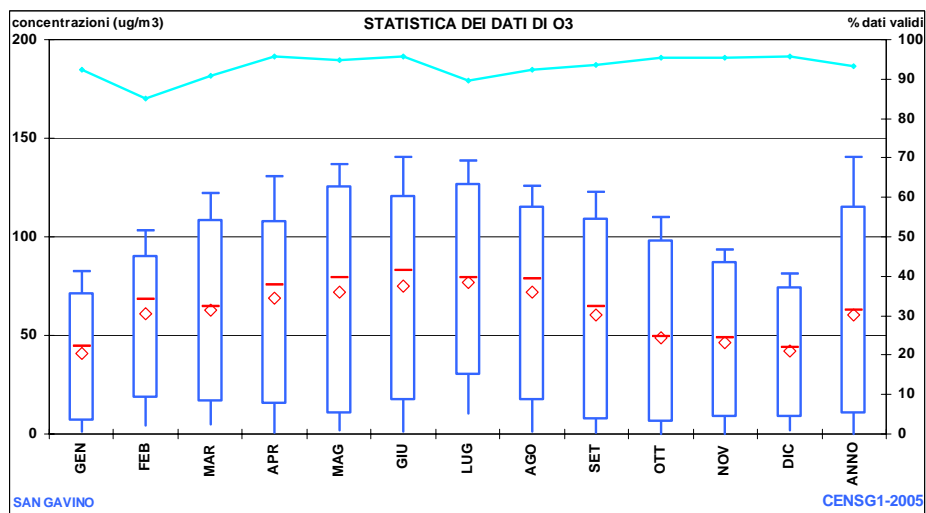
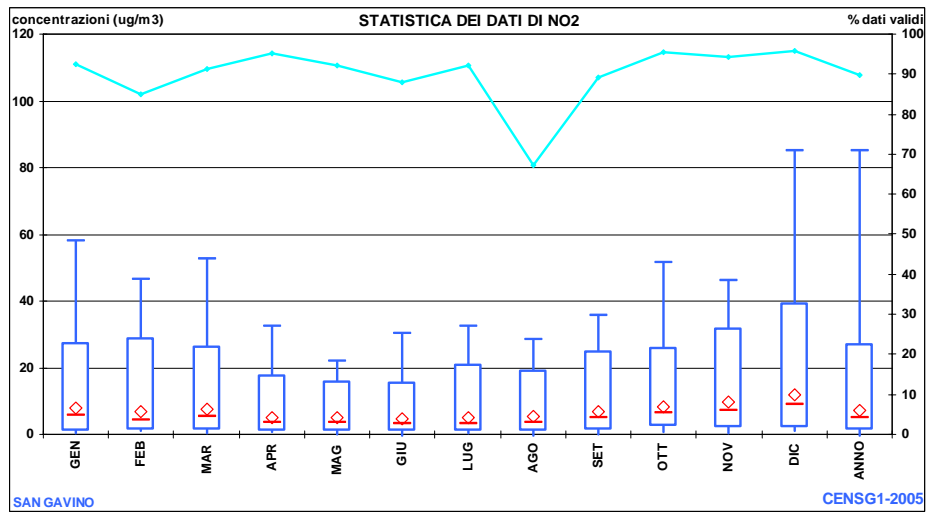
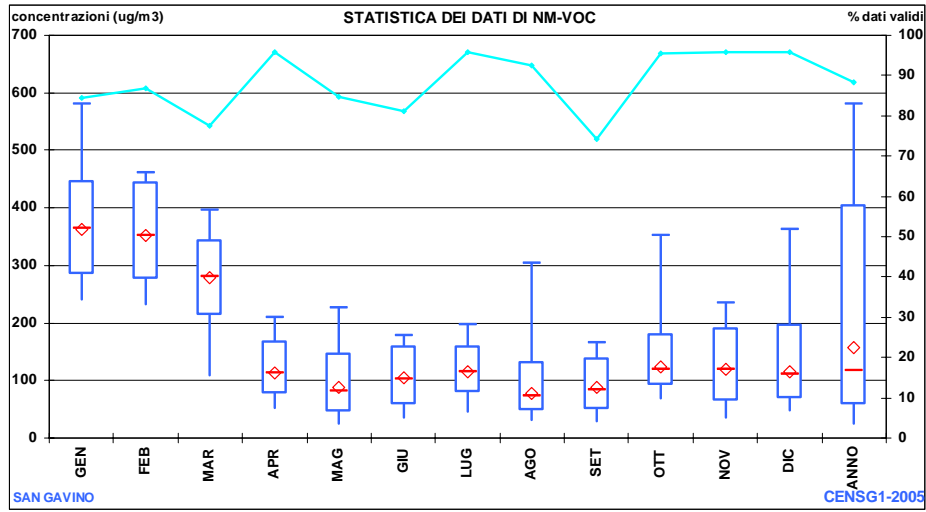
CENNM1 METEO

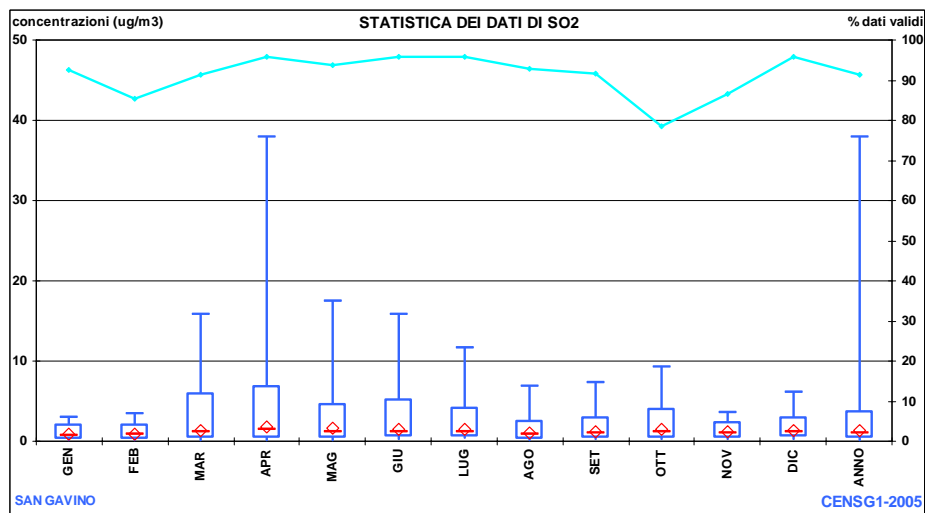
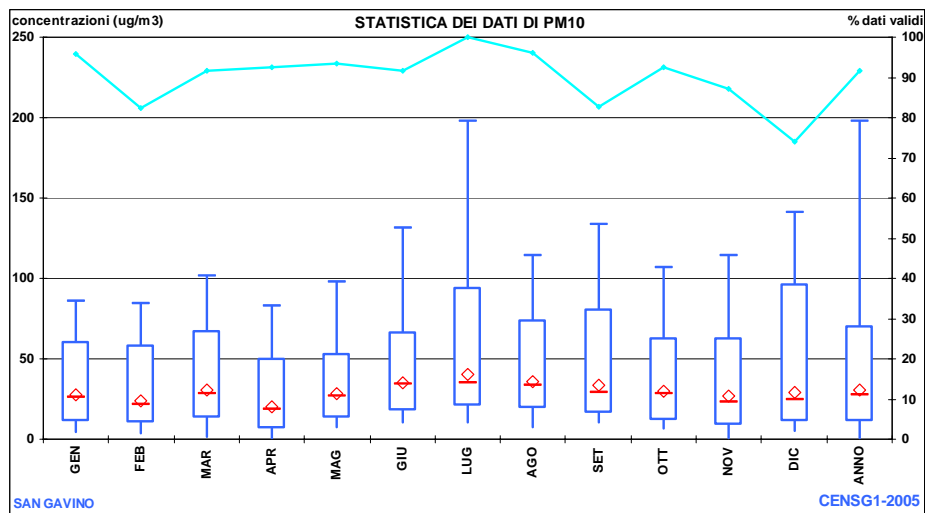




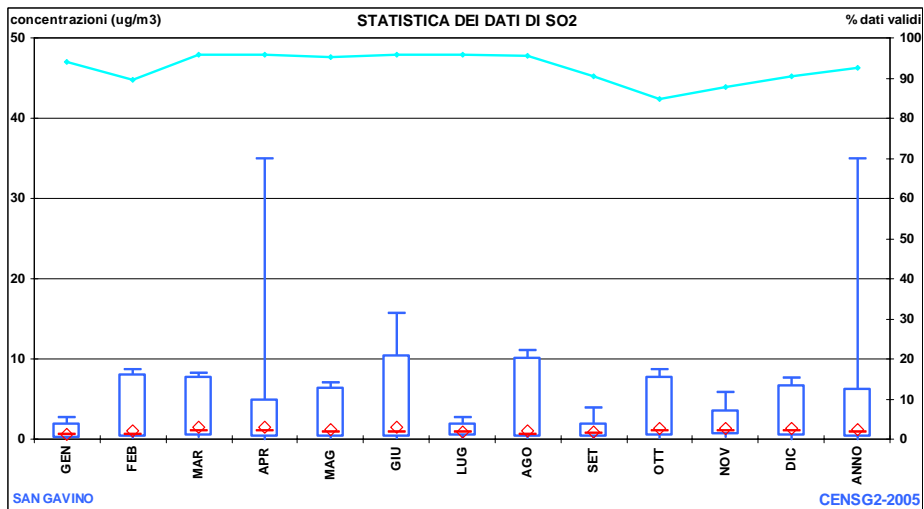
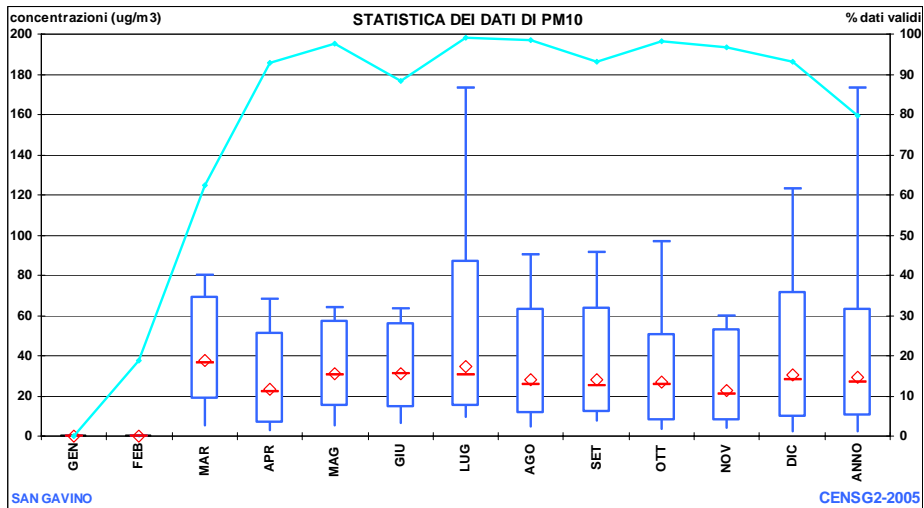
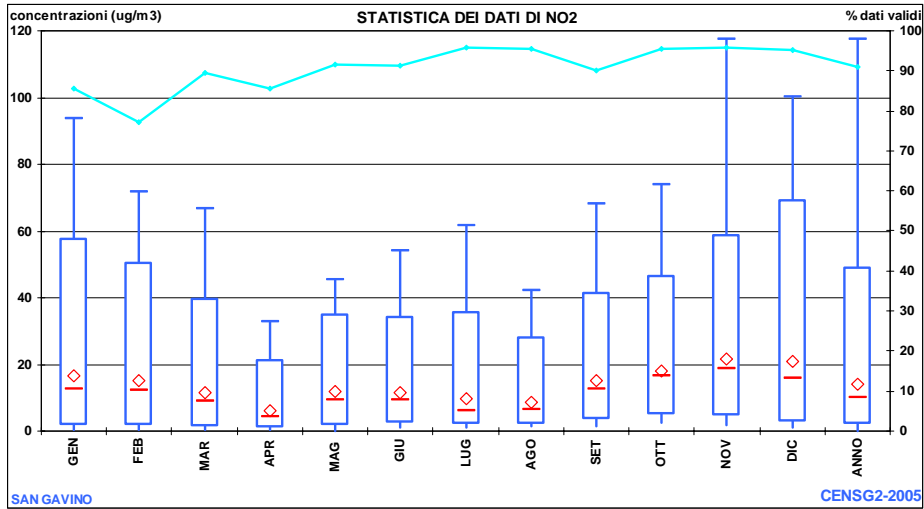


CENSG1

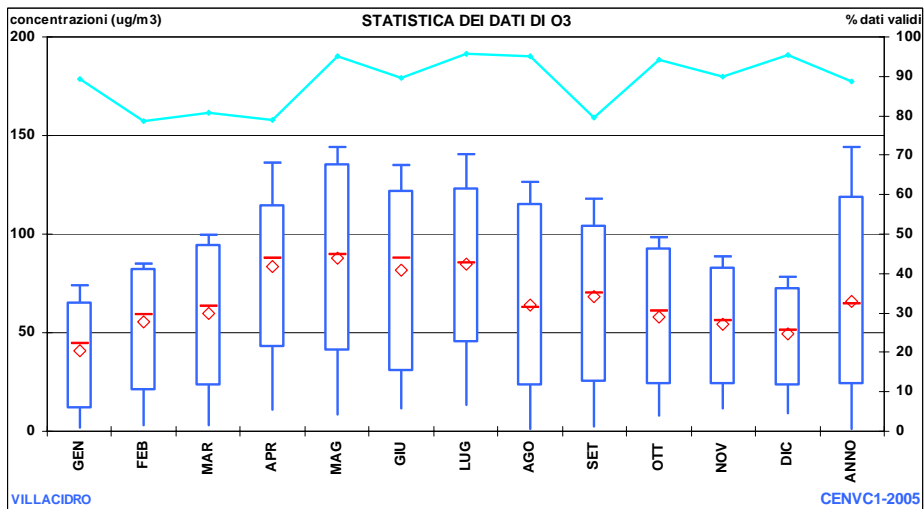
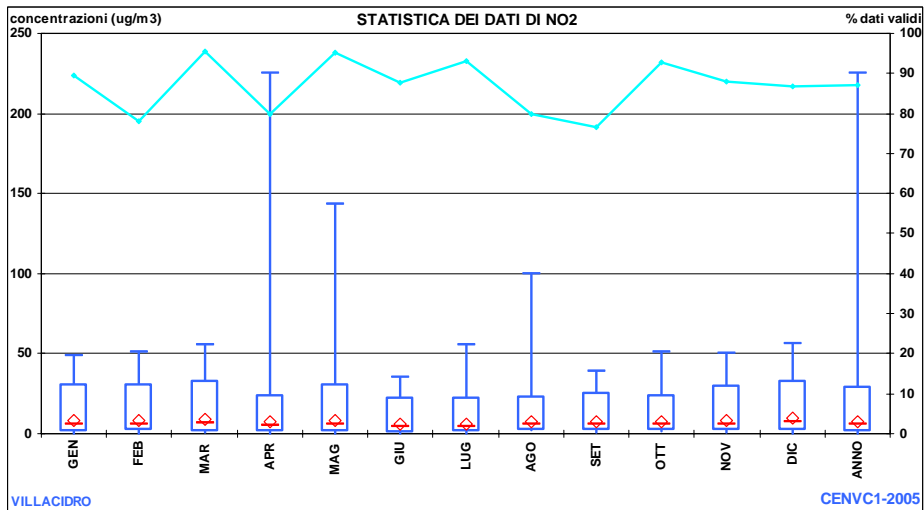
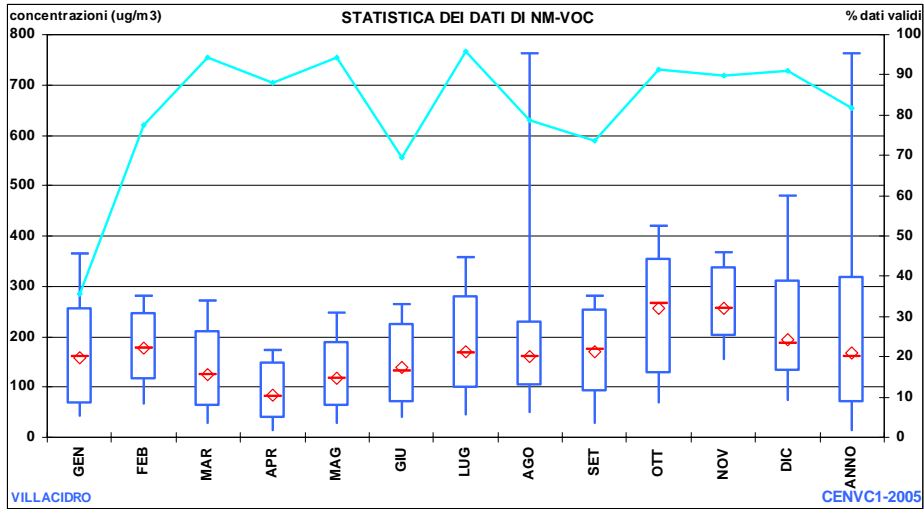


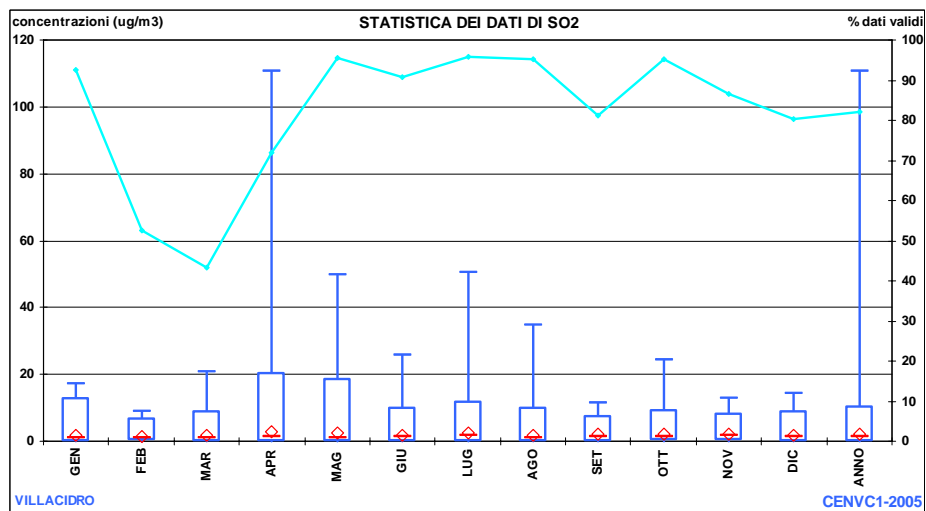
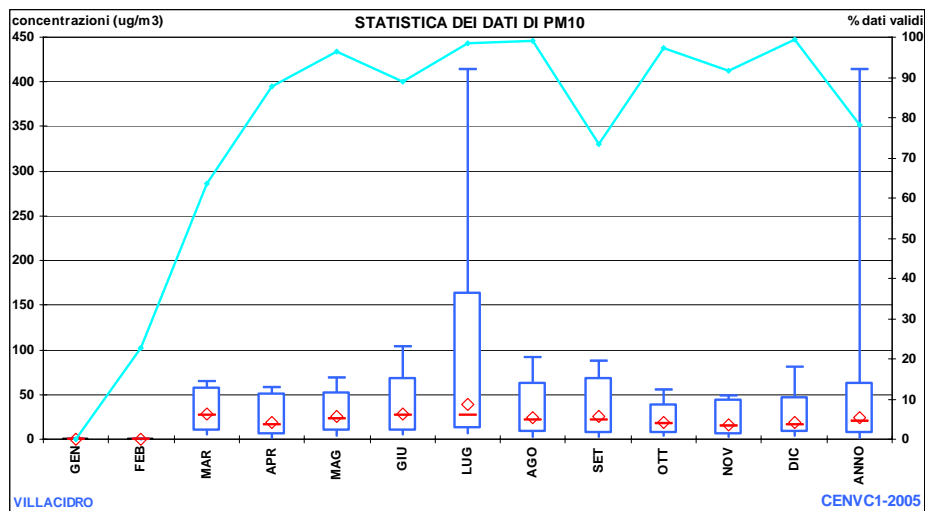


CENSG2

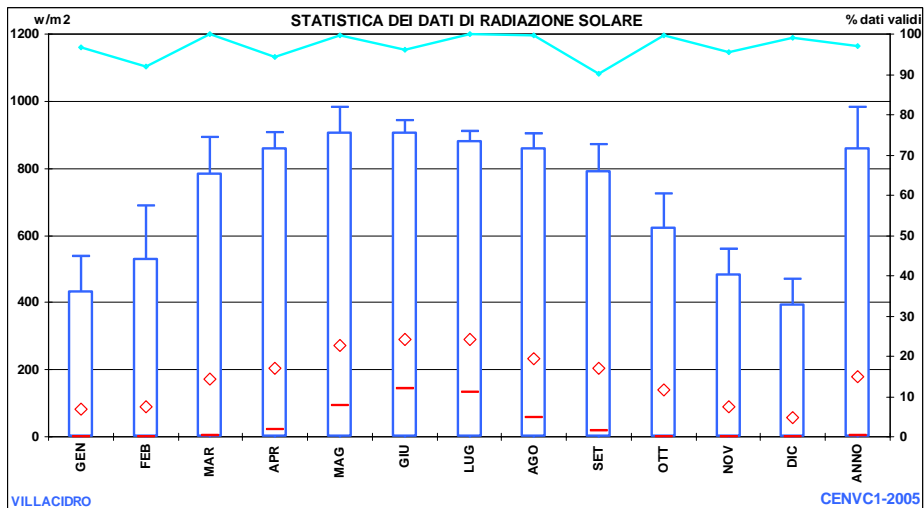
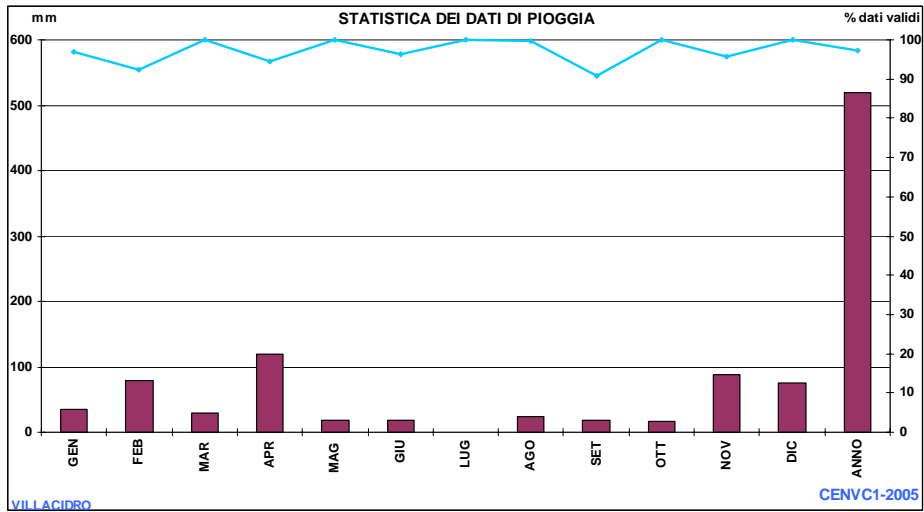
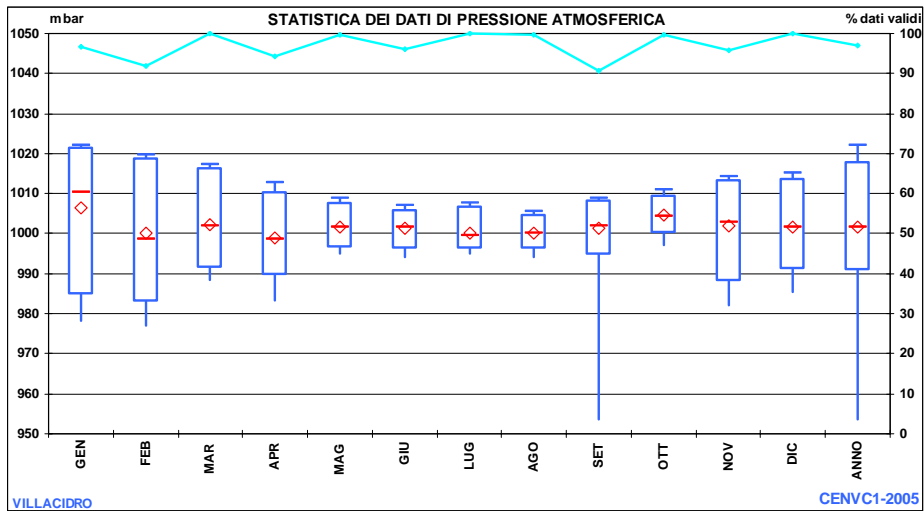


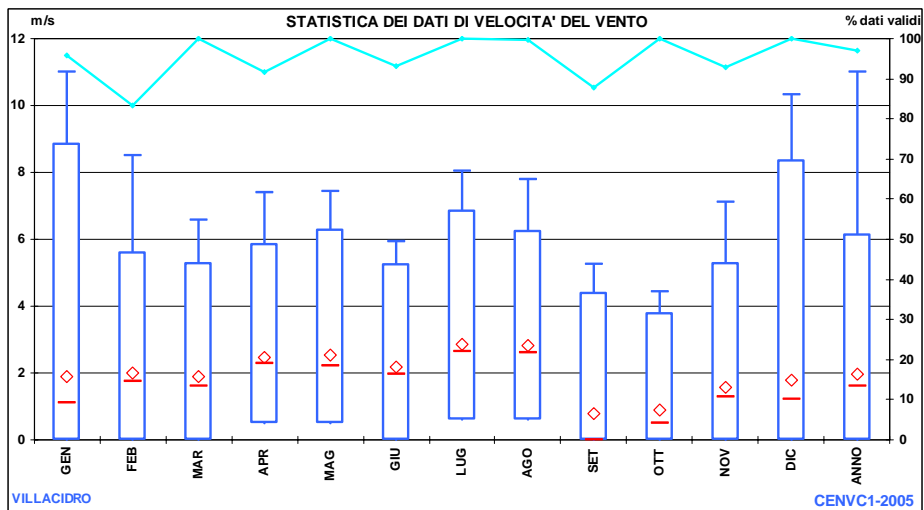
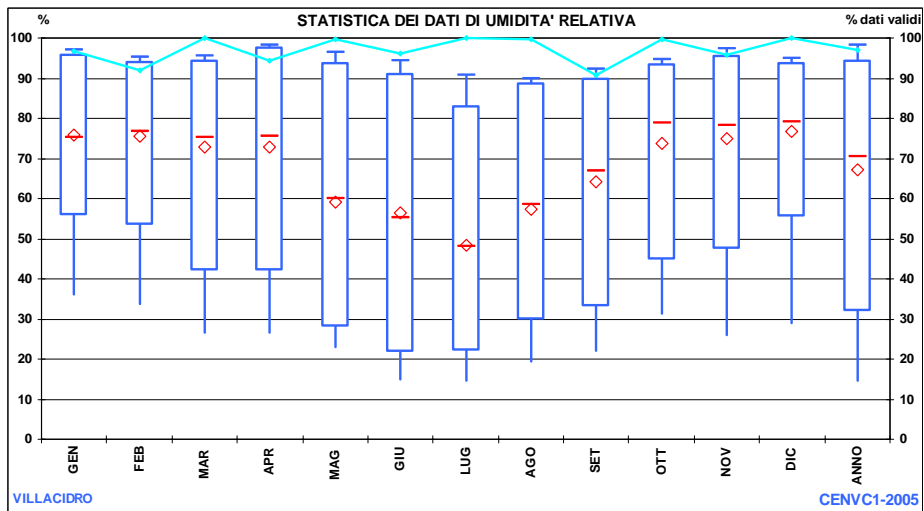
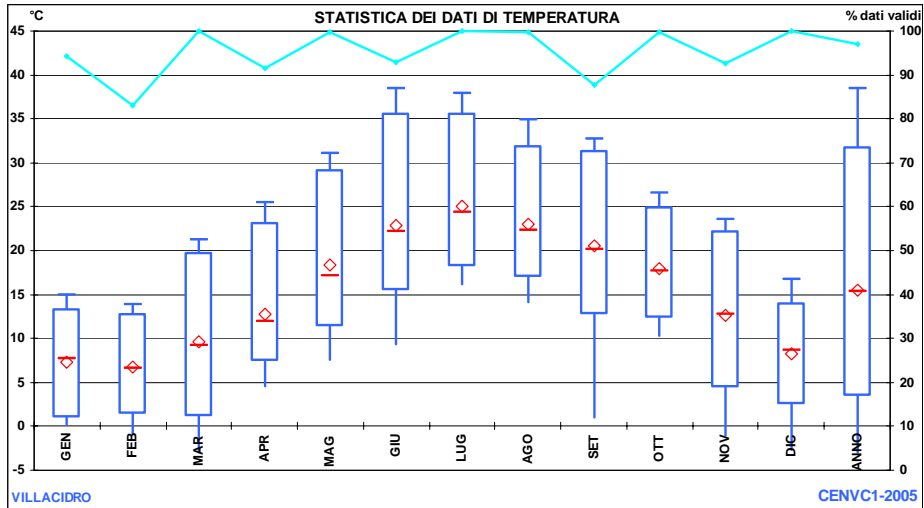
CENVC1

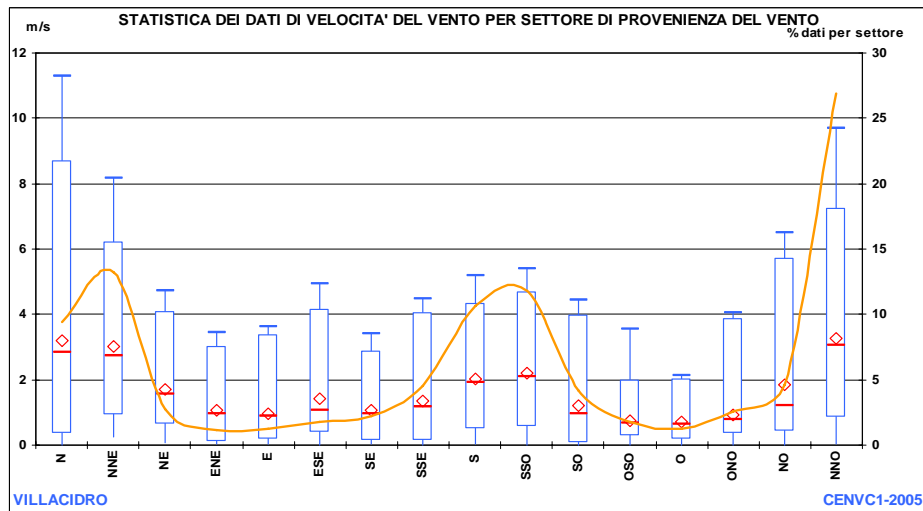
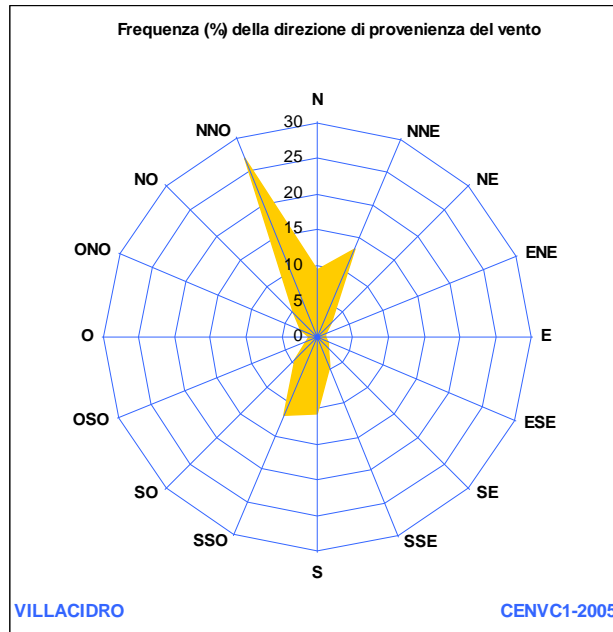




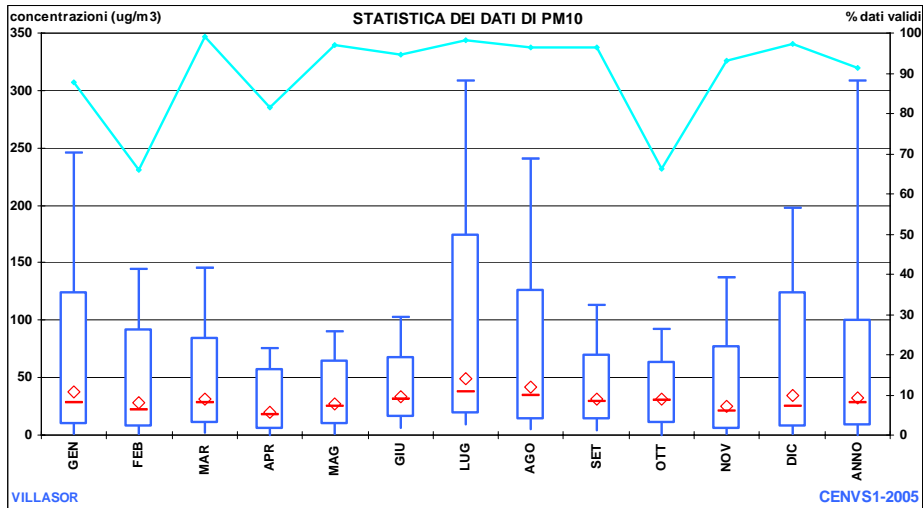
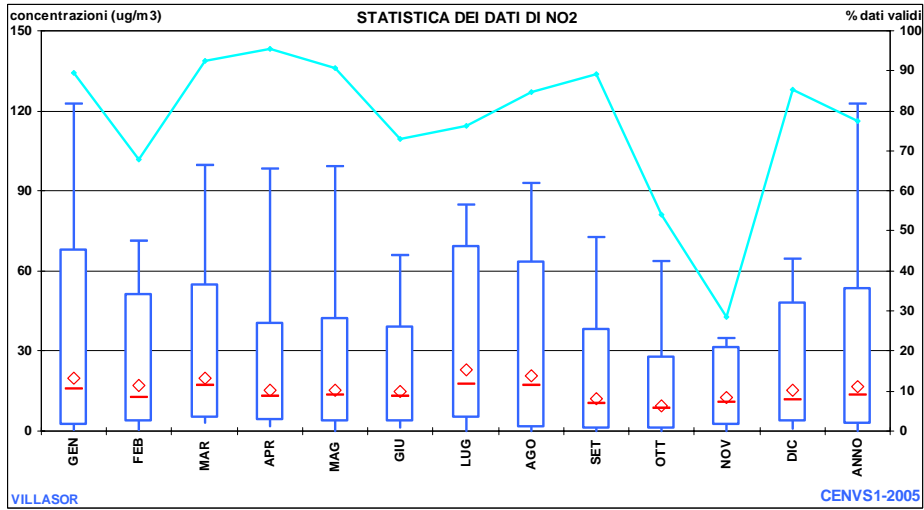
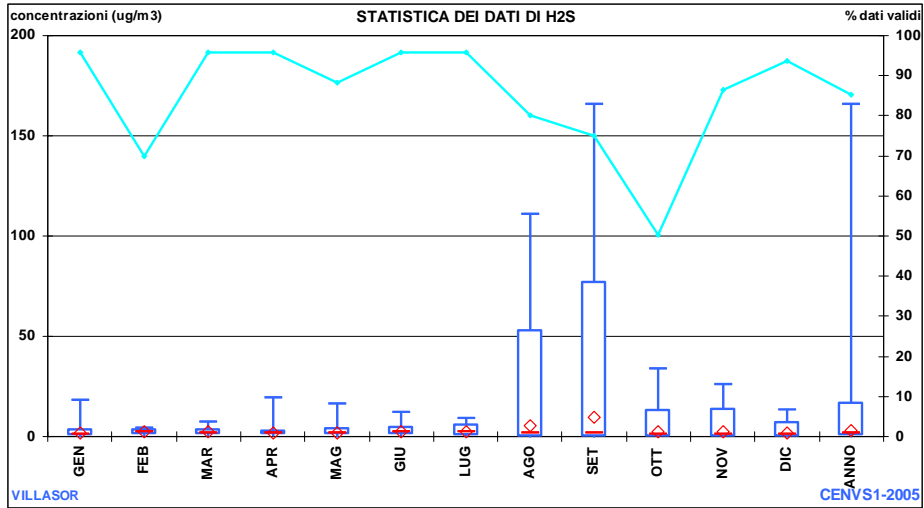
CENVC1 METEO

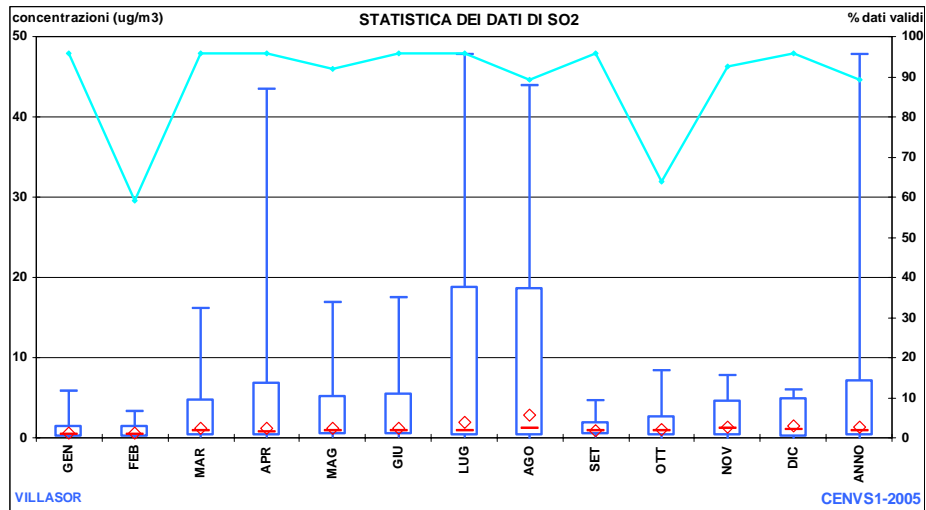




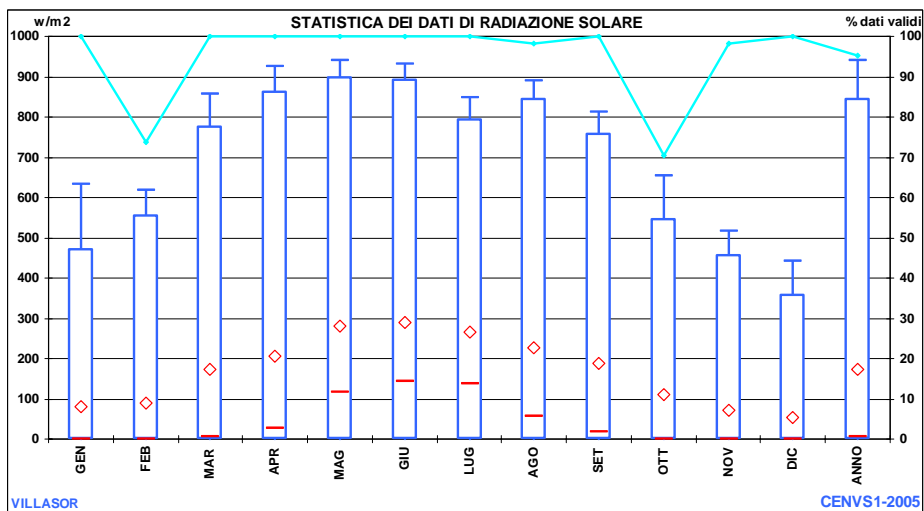
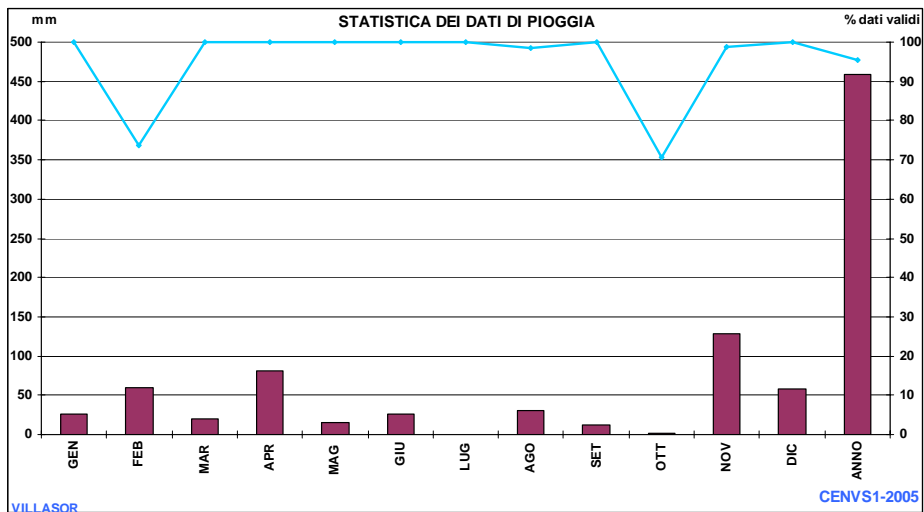
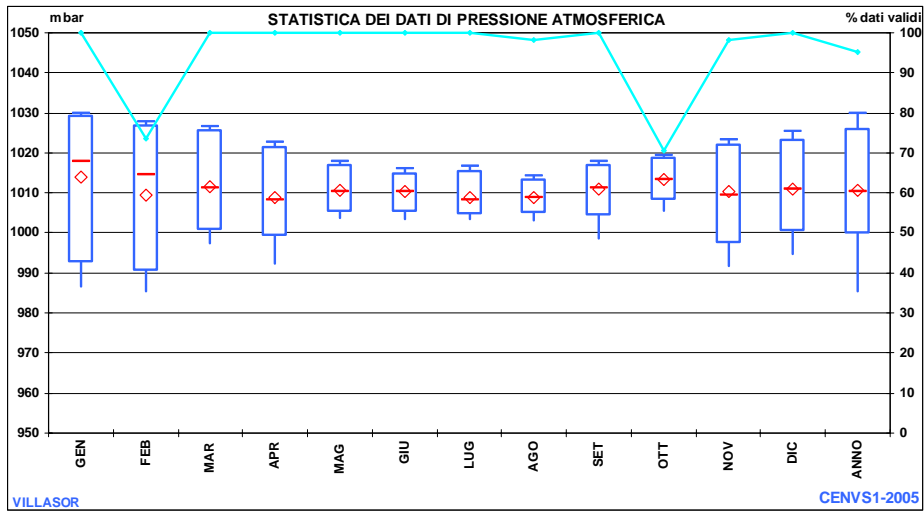


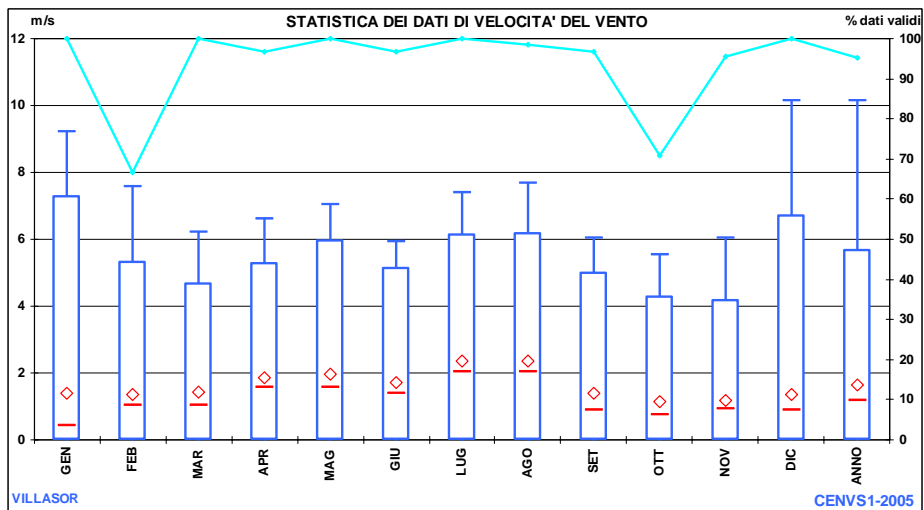
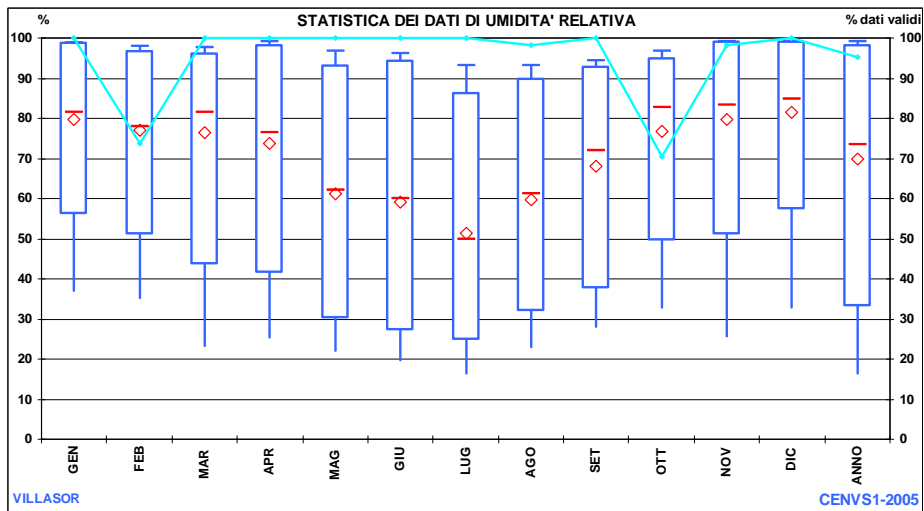
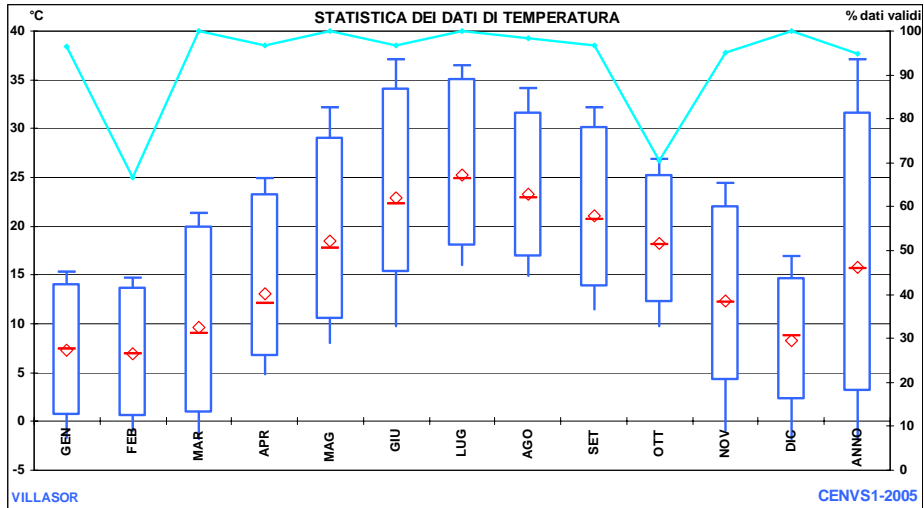
CENVS1

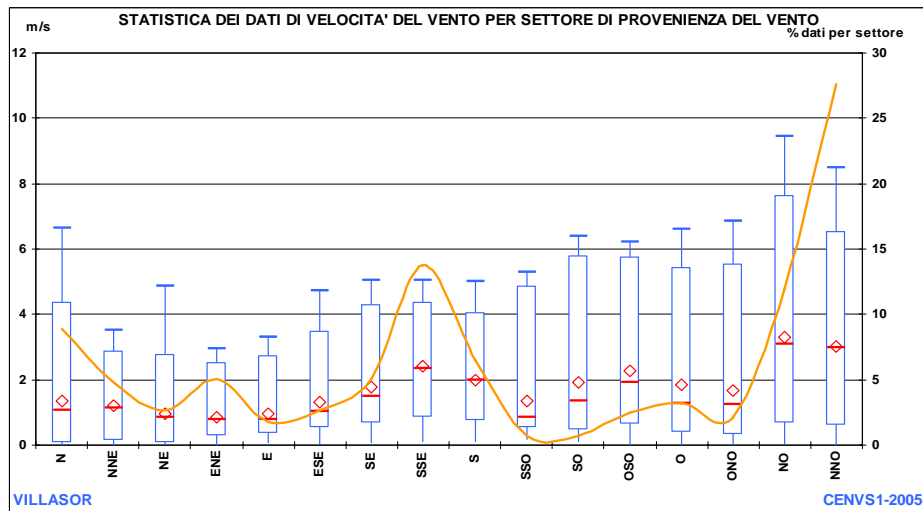
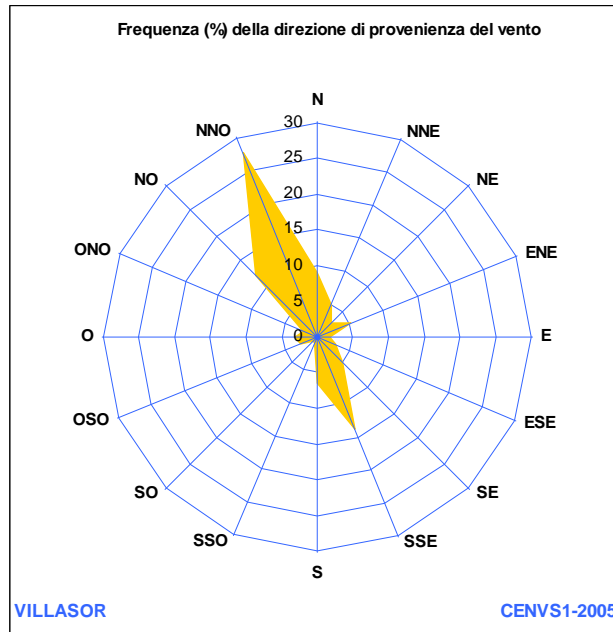




CENVS1 METEO

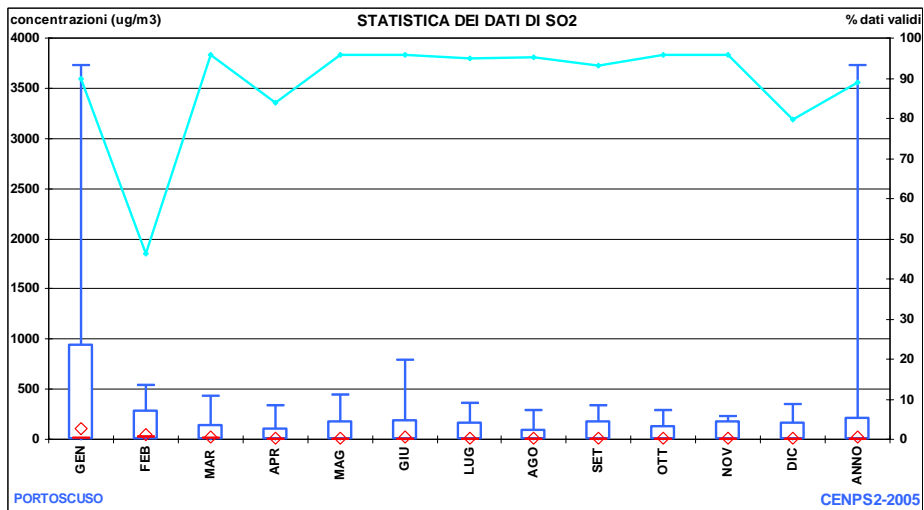
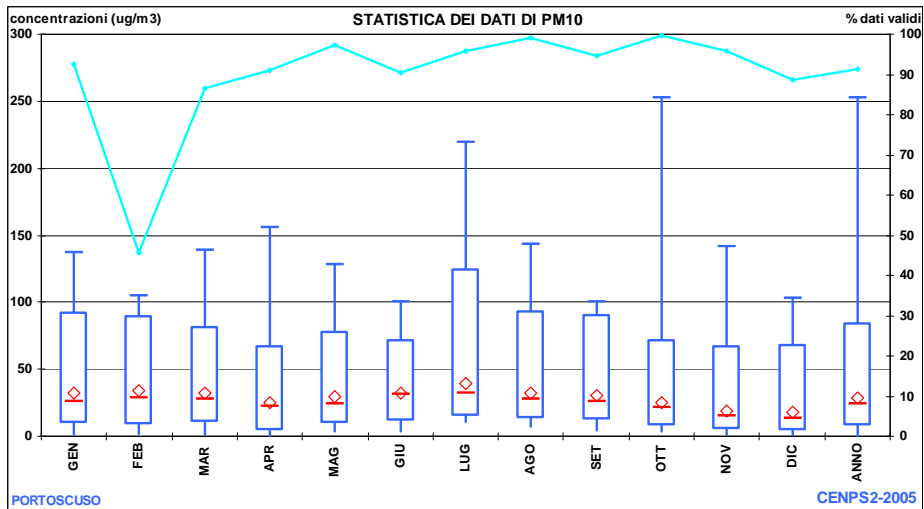
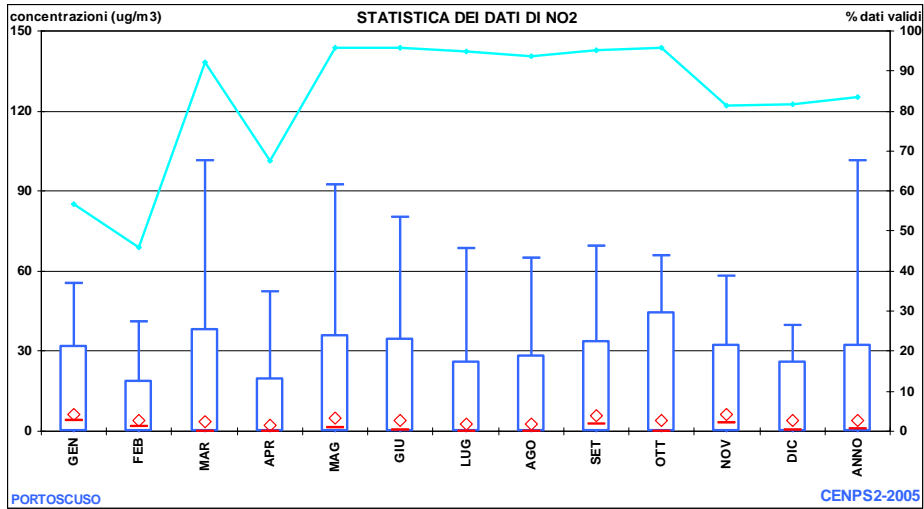




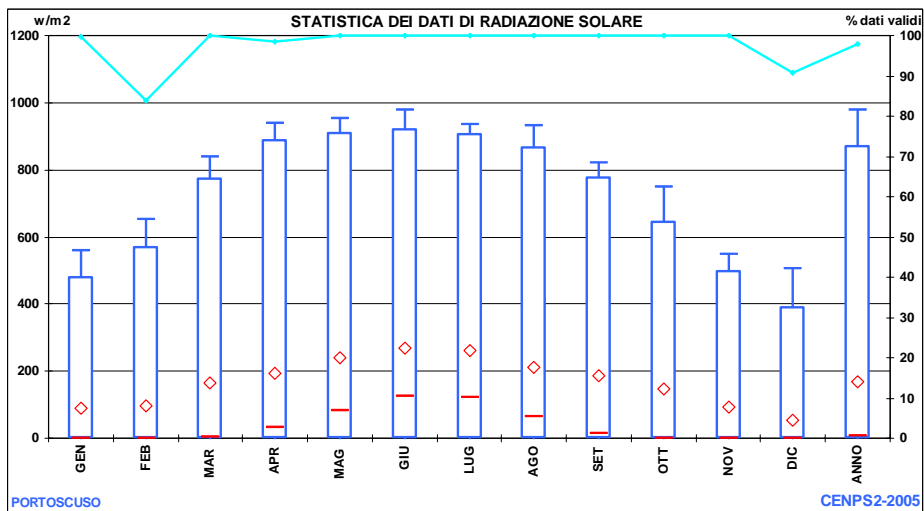
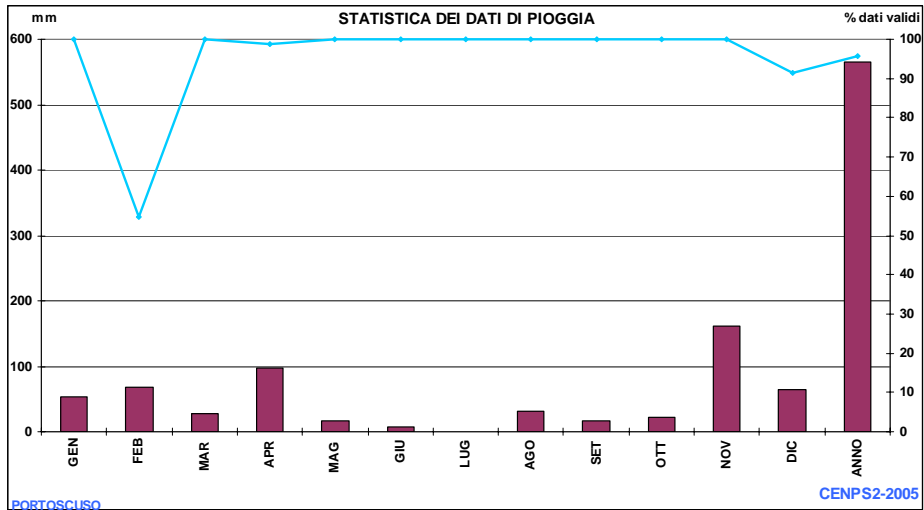
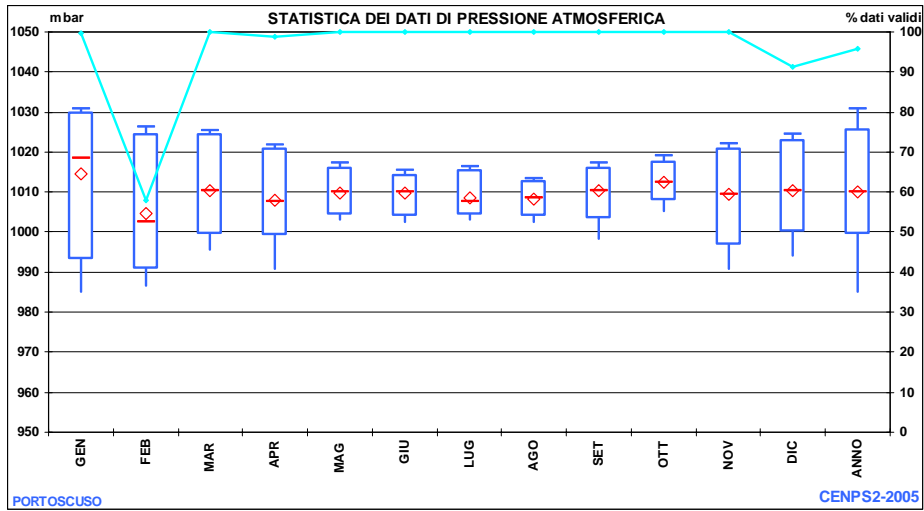


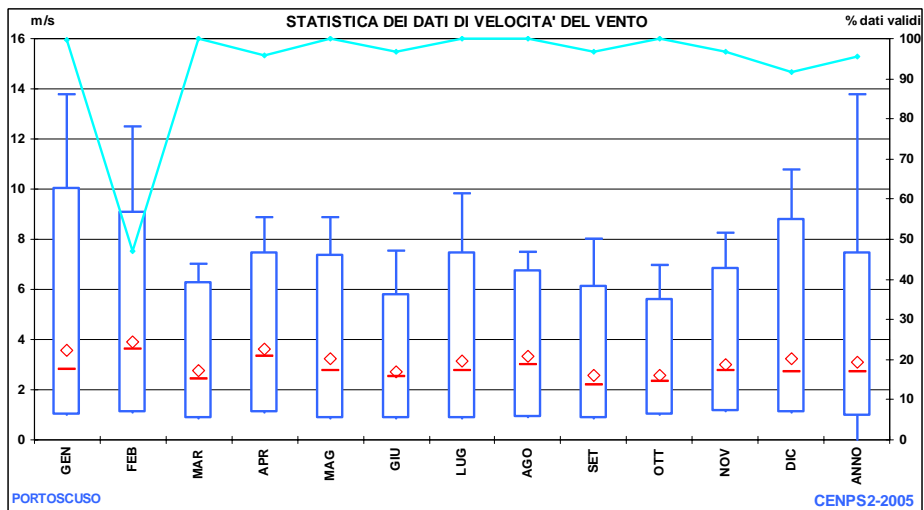
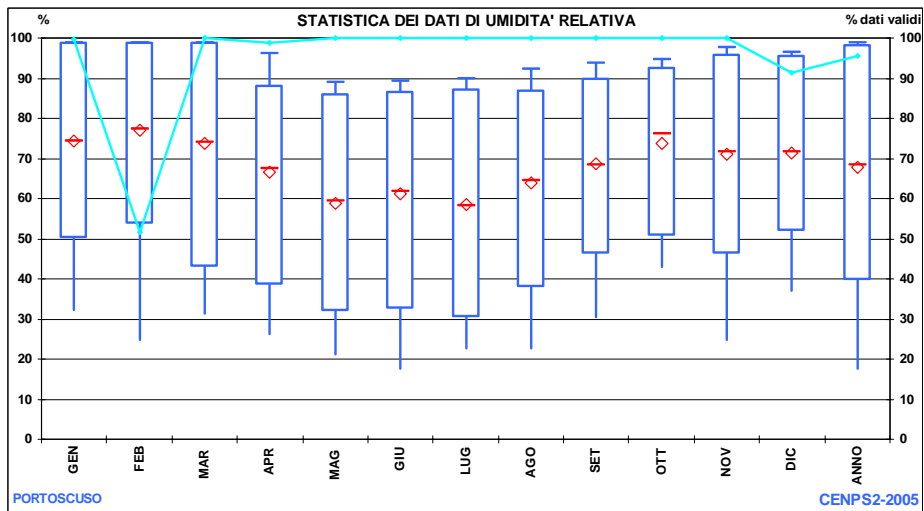
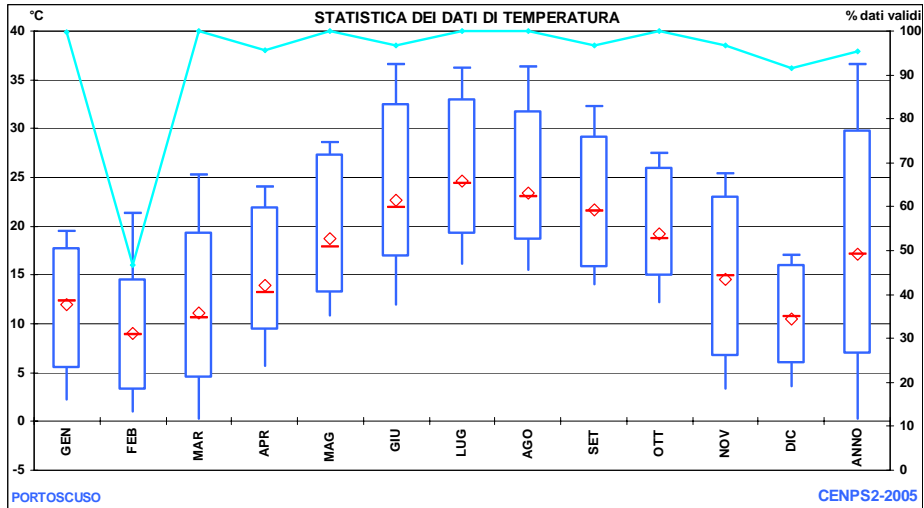
AREA DI PORTOSCUSO

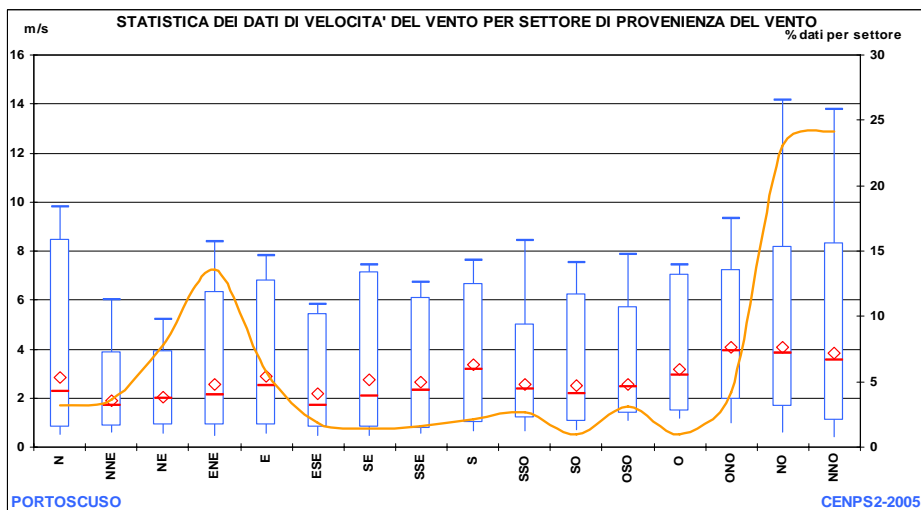
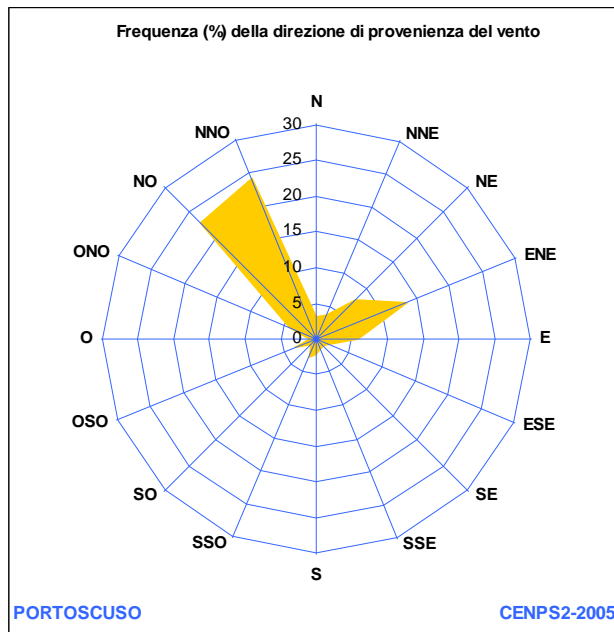
CENPS2



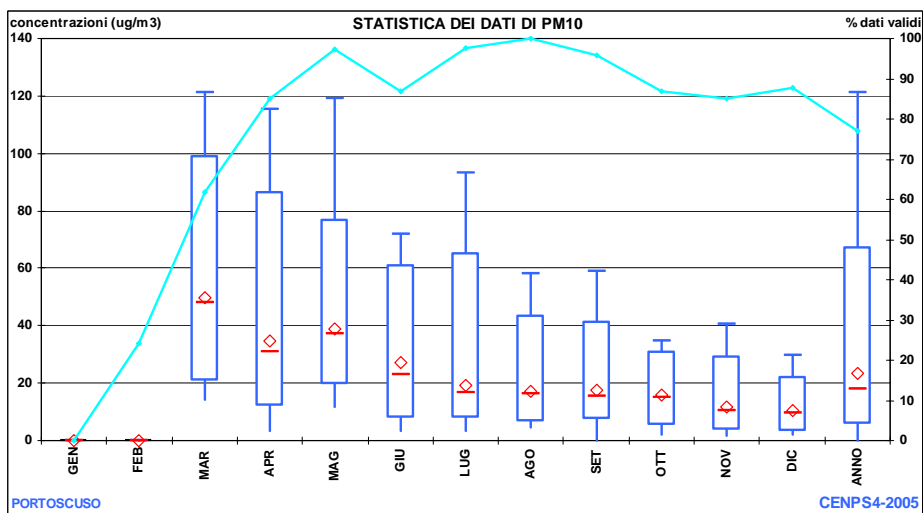
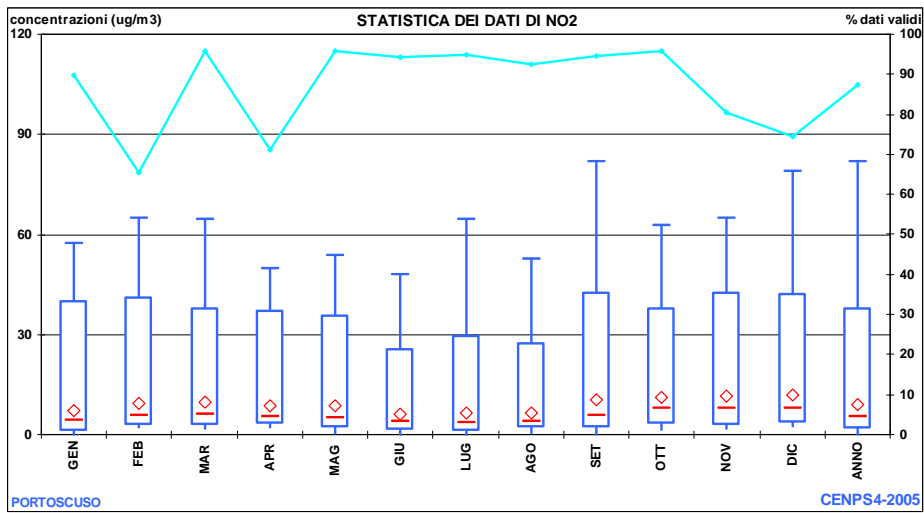
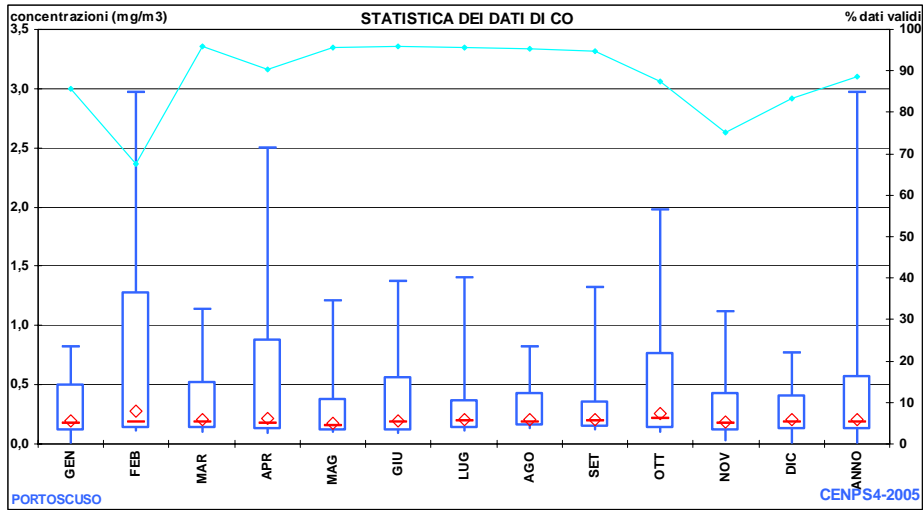
CENPS2 METEO

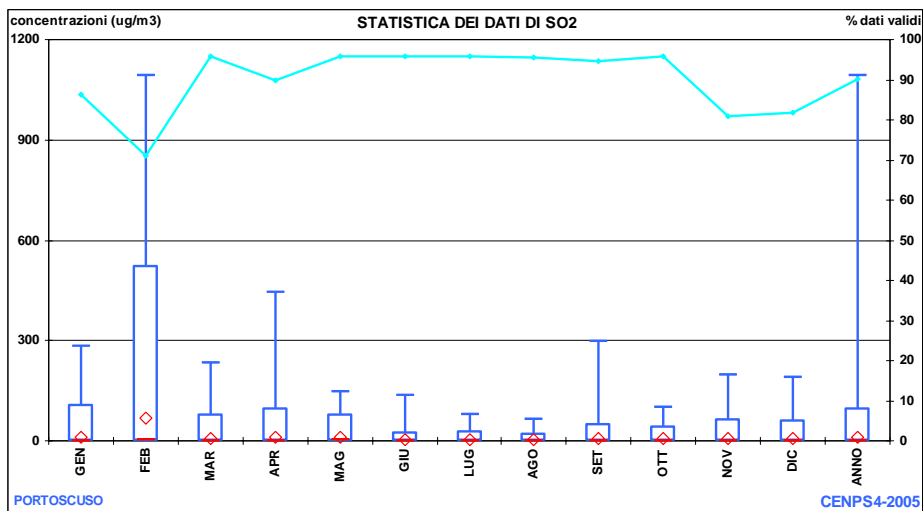




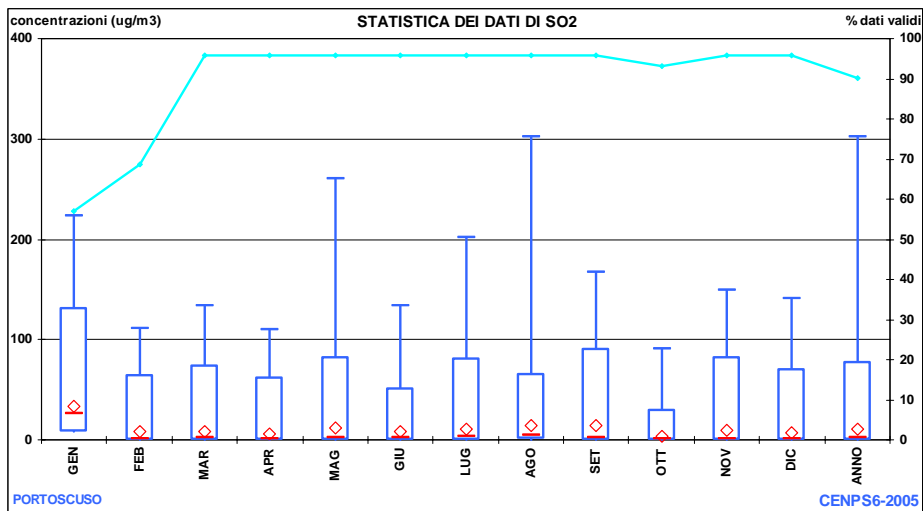
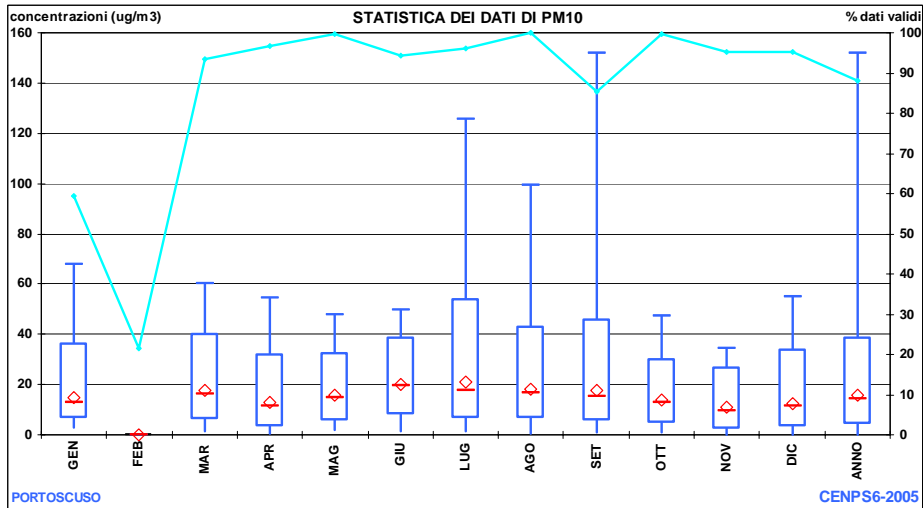
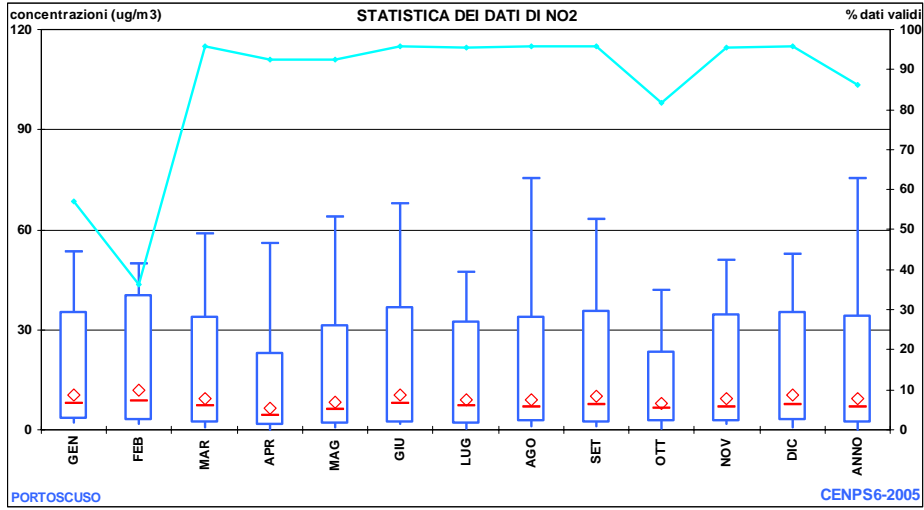


CENPS4

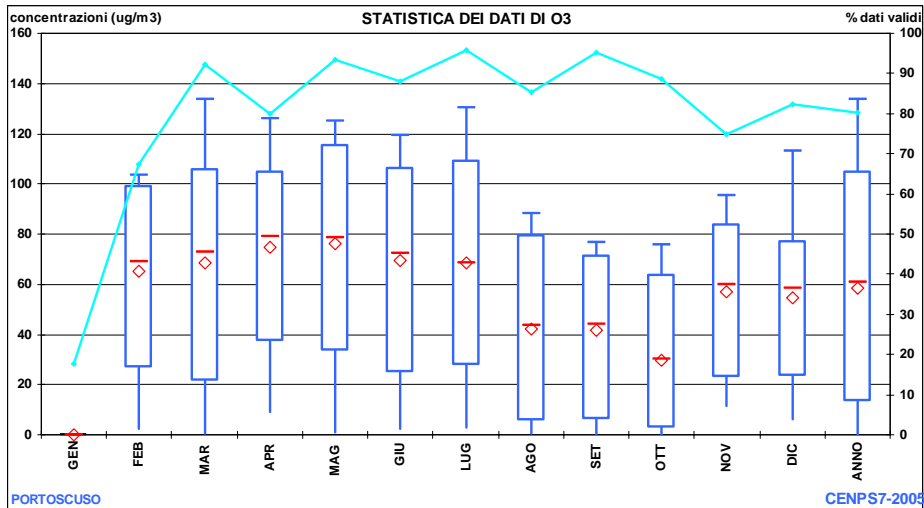
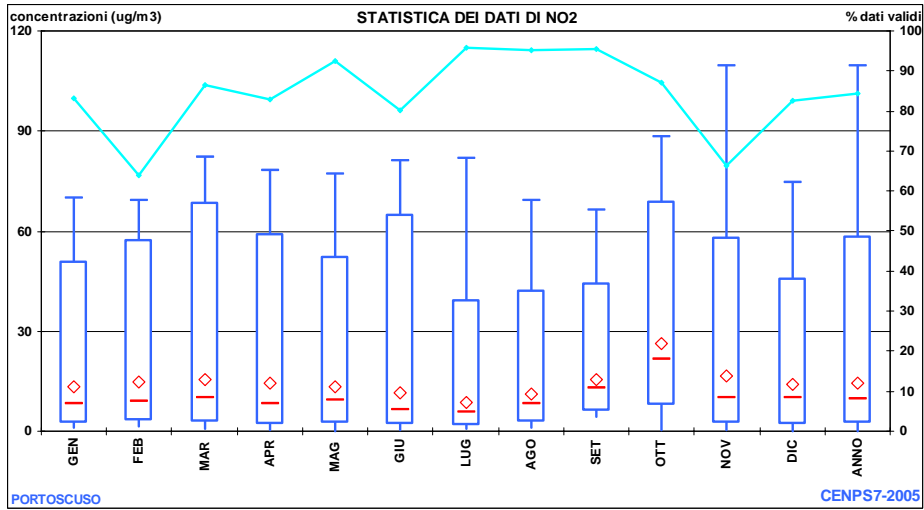
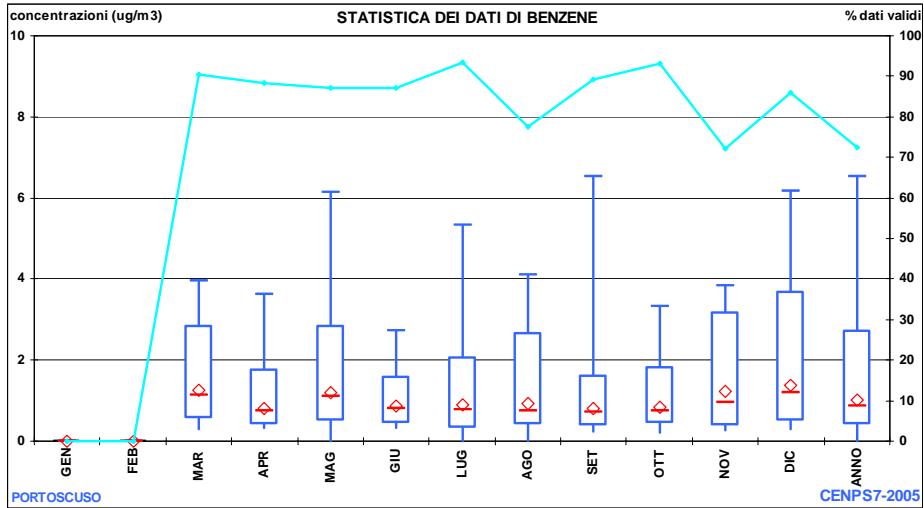


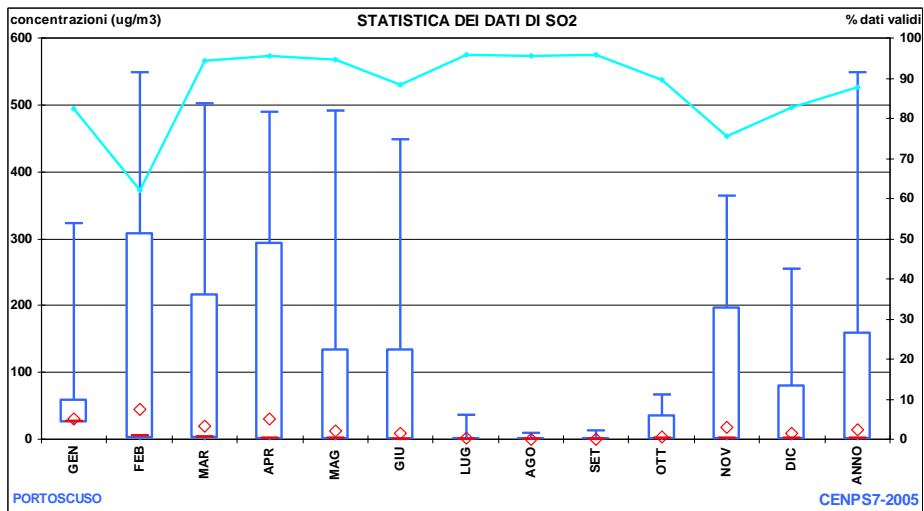
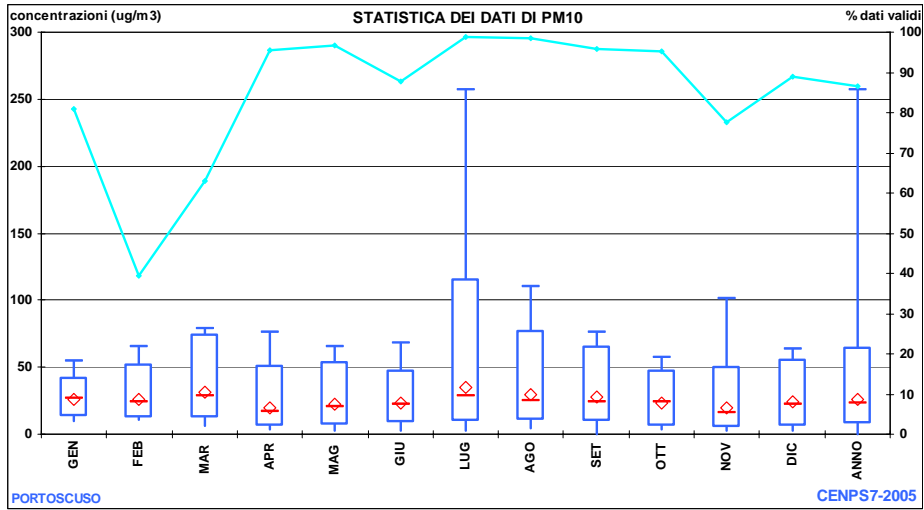


CENPS6



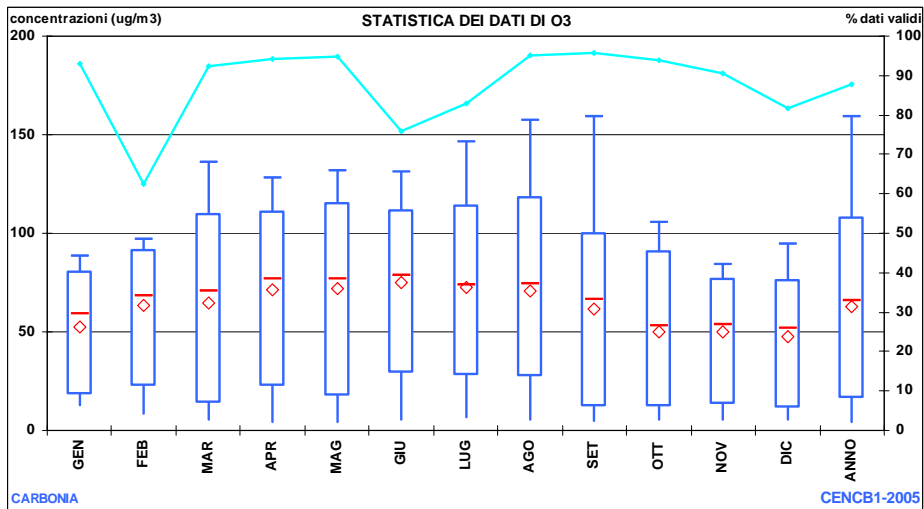
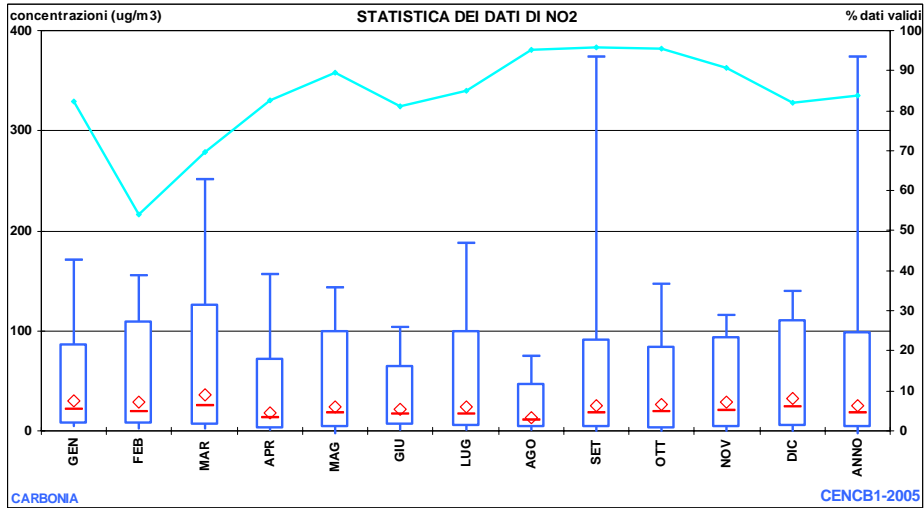
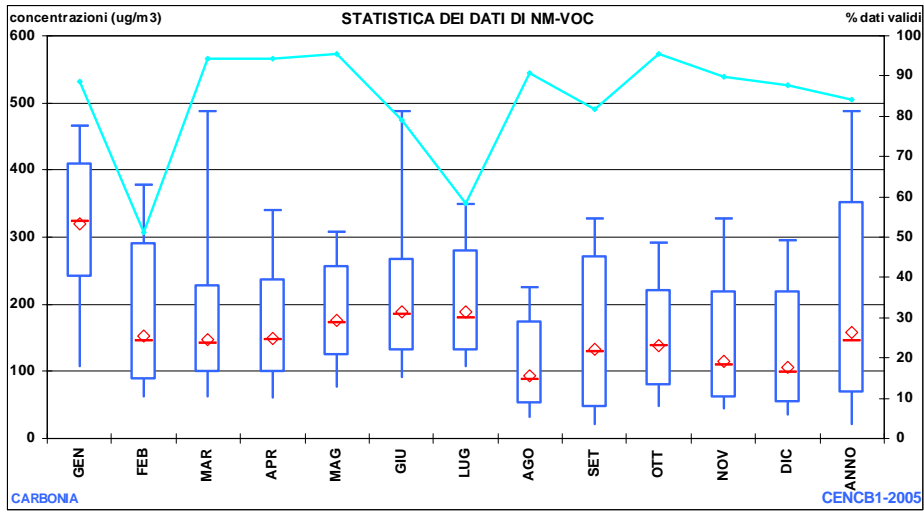
CENPS7

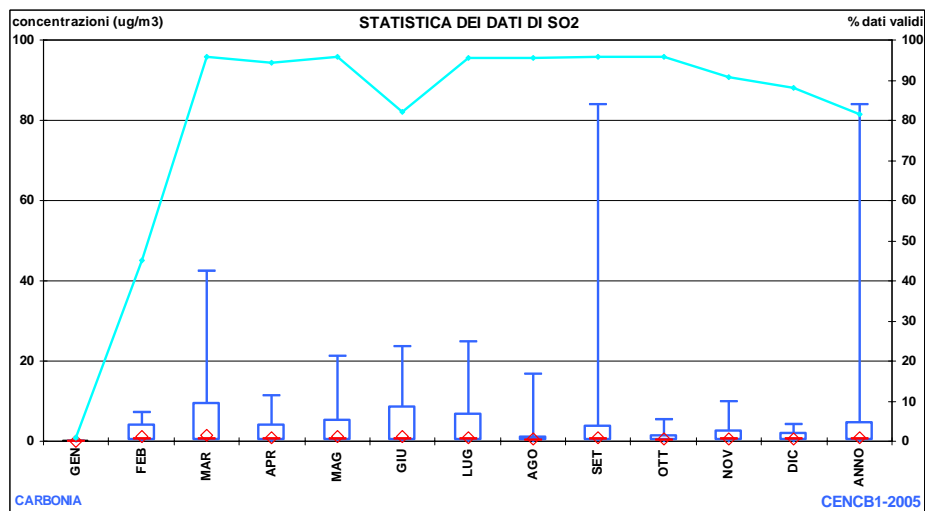
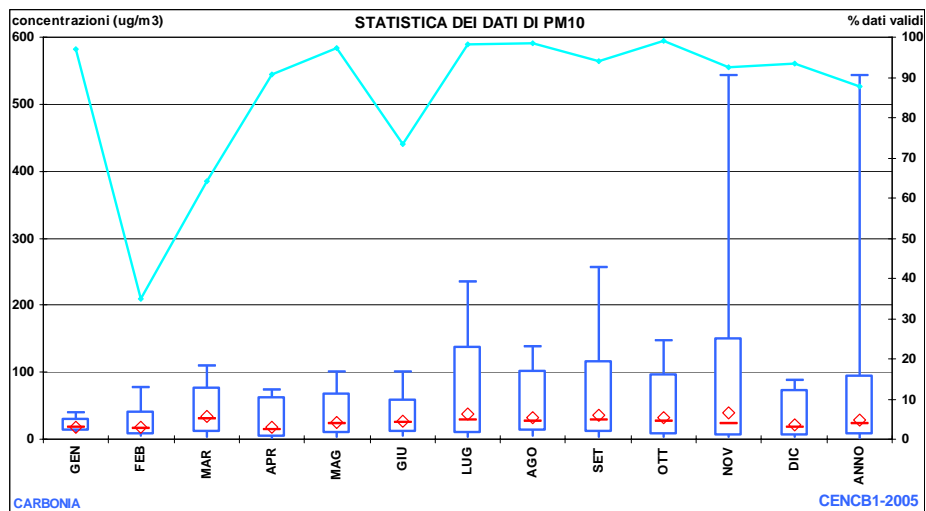




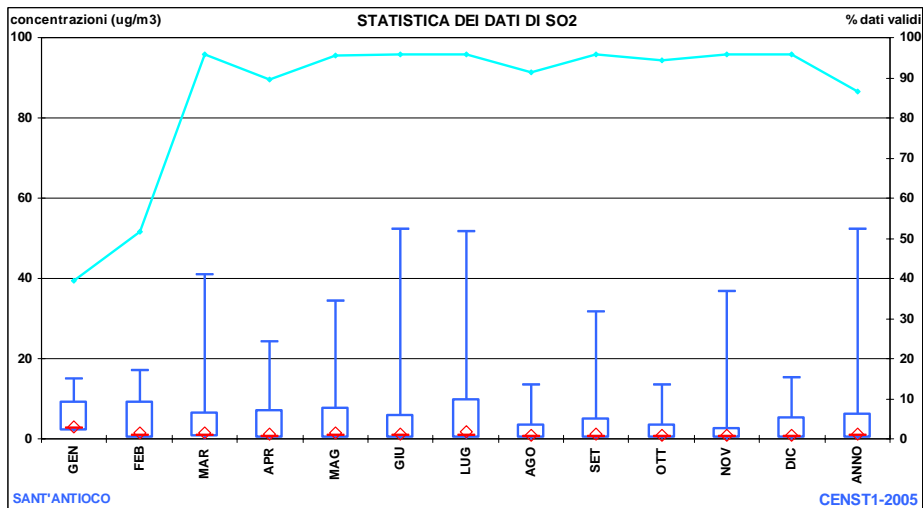
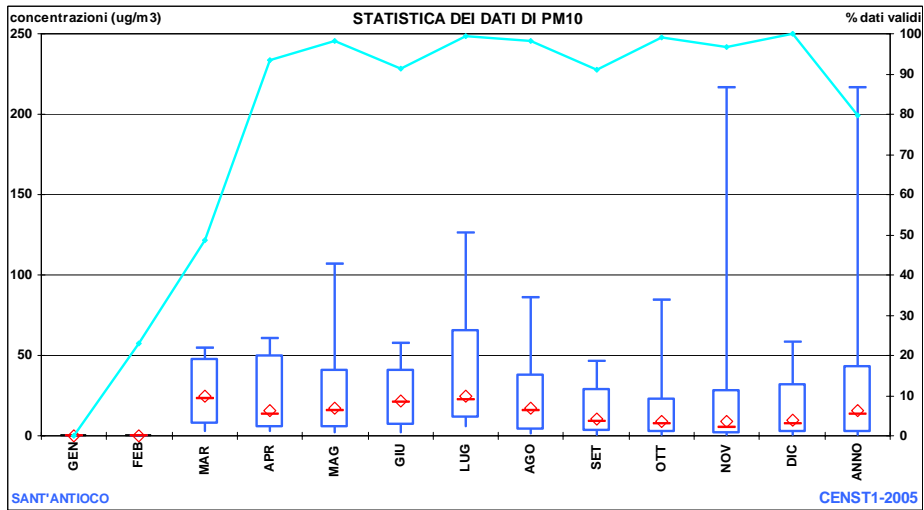
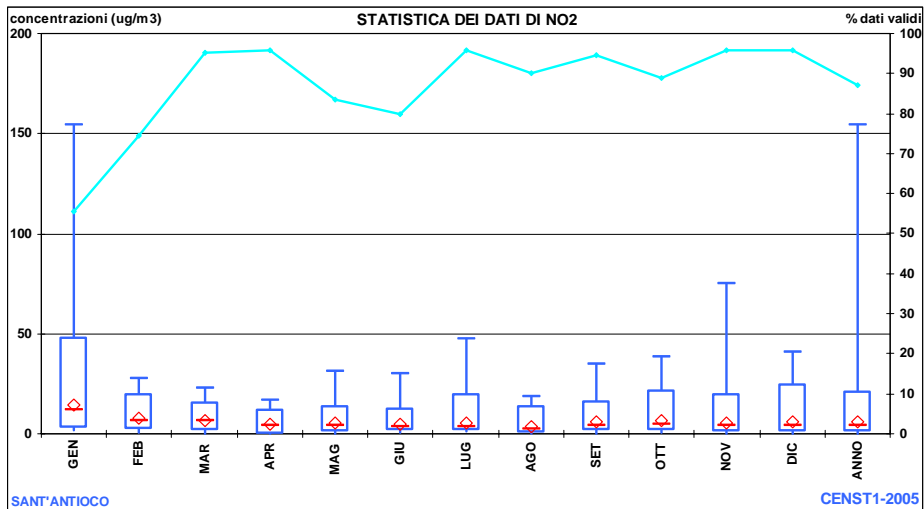
AREA DEL SULCIS

CENCB1

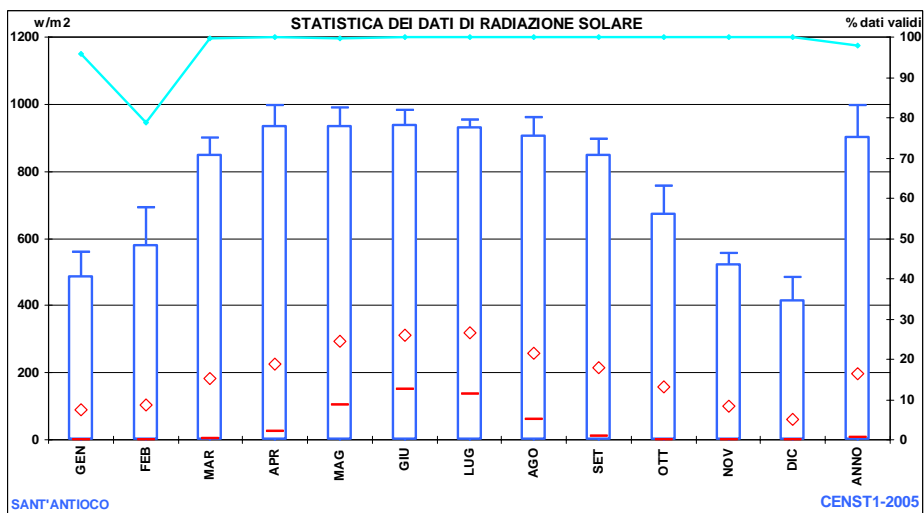
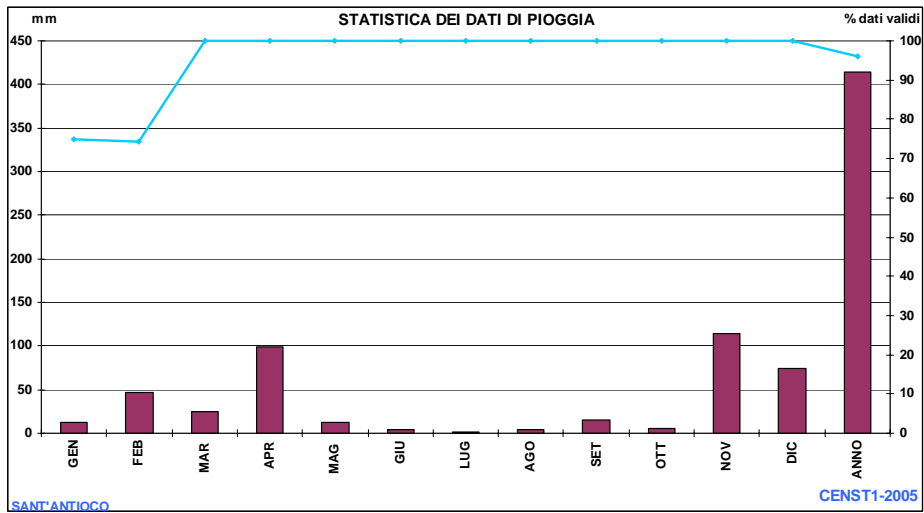
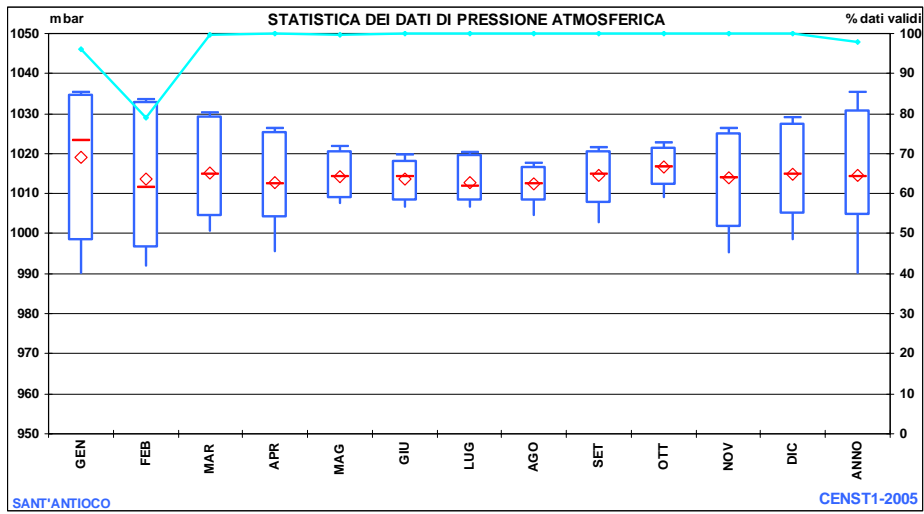


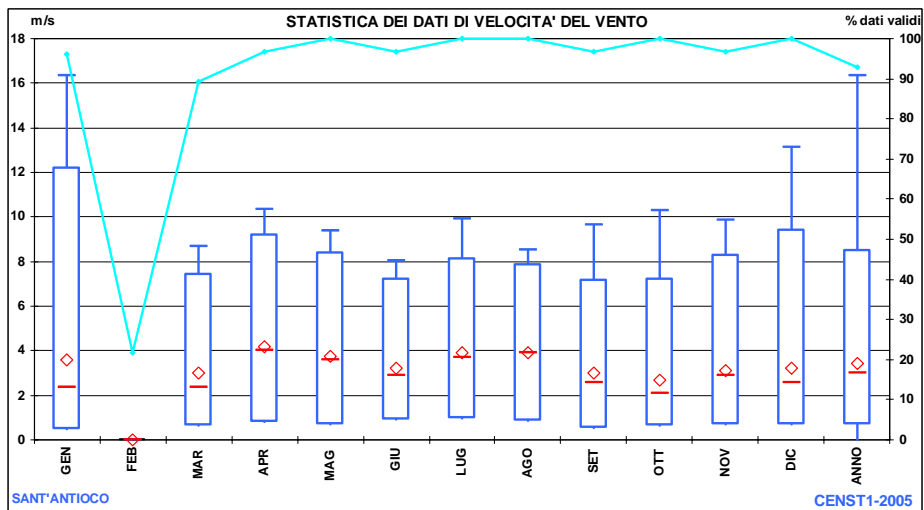
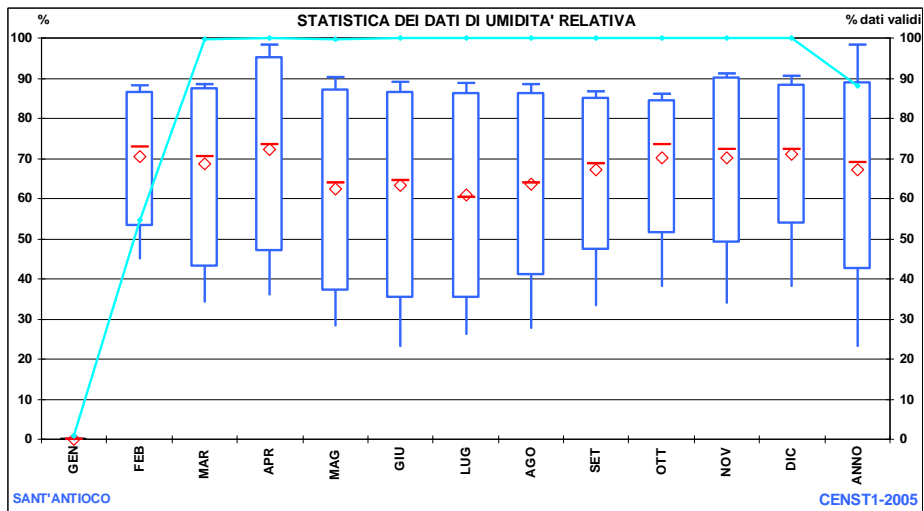
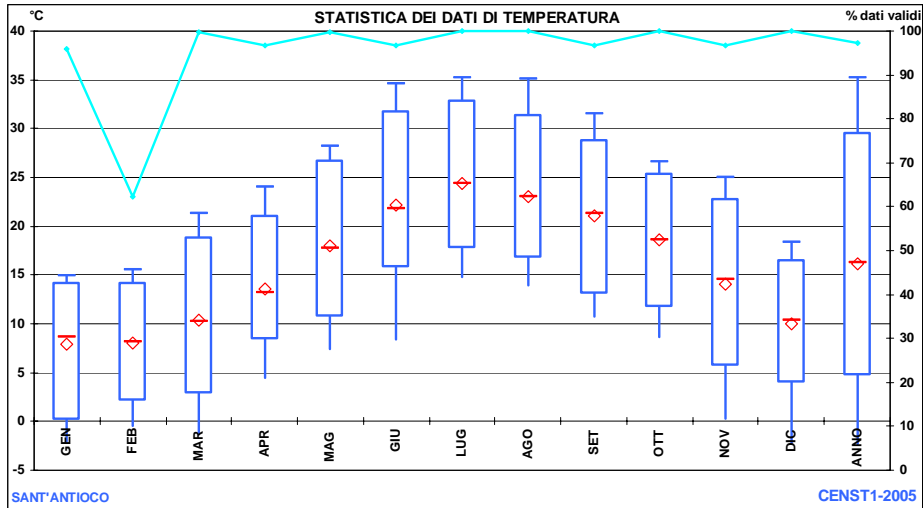


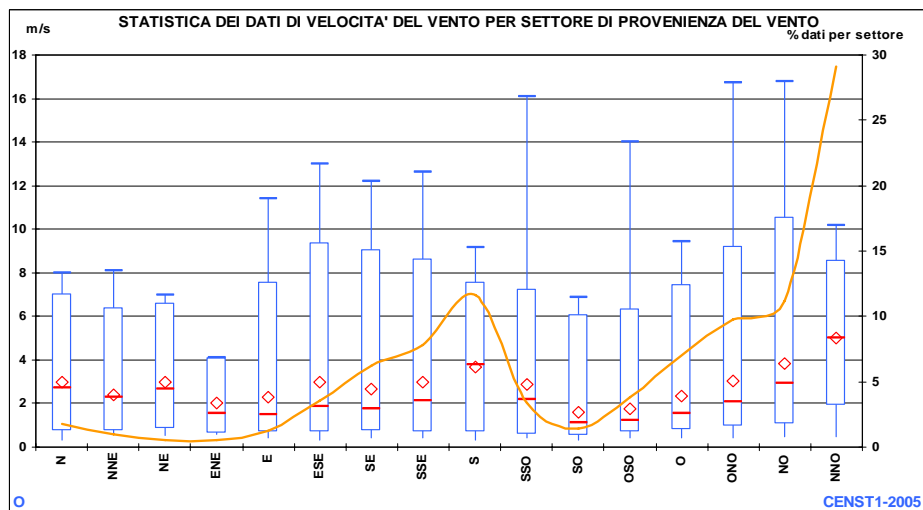
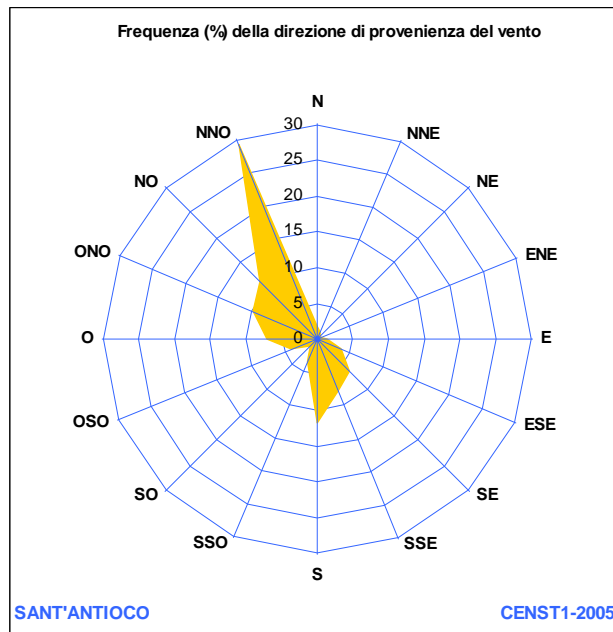
CENST1



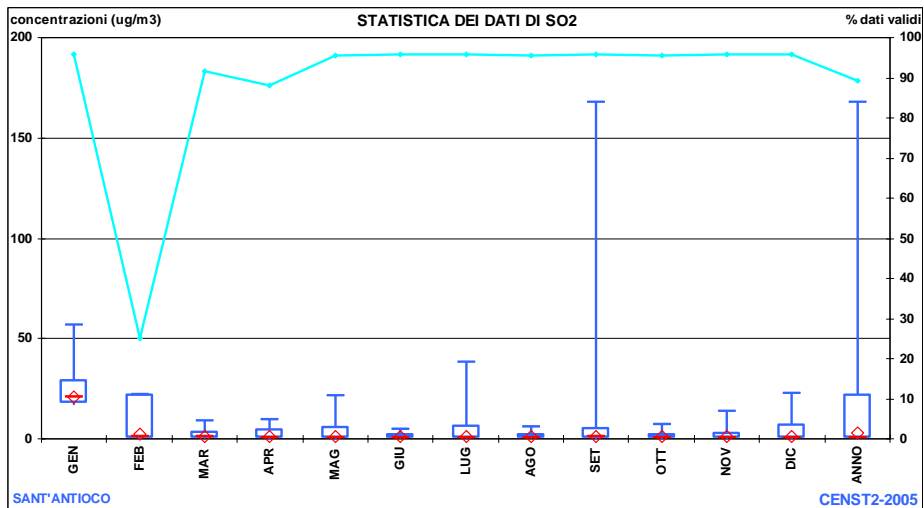
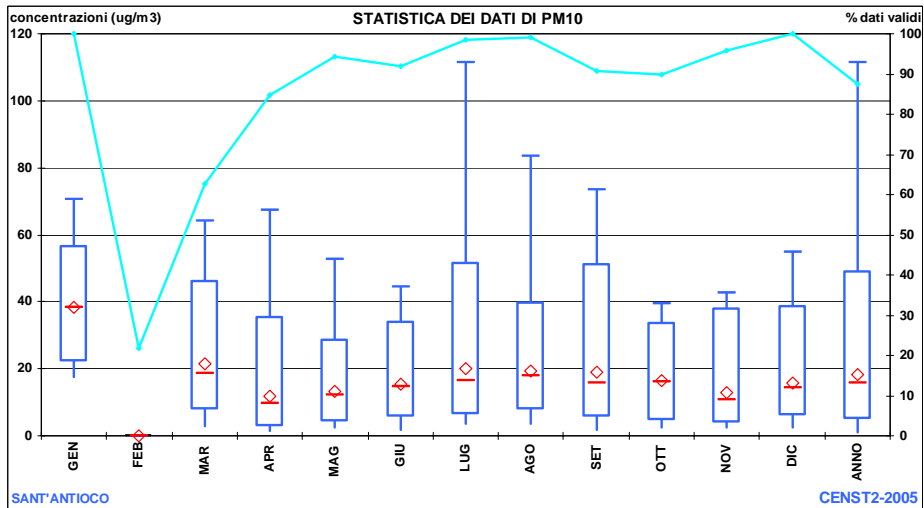
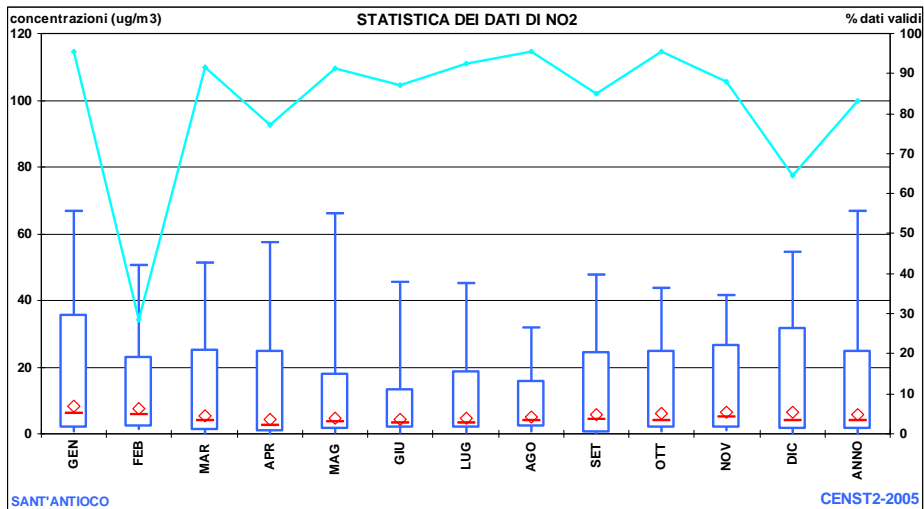
CENST1 METEO







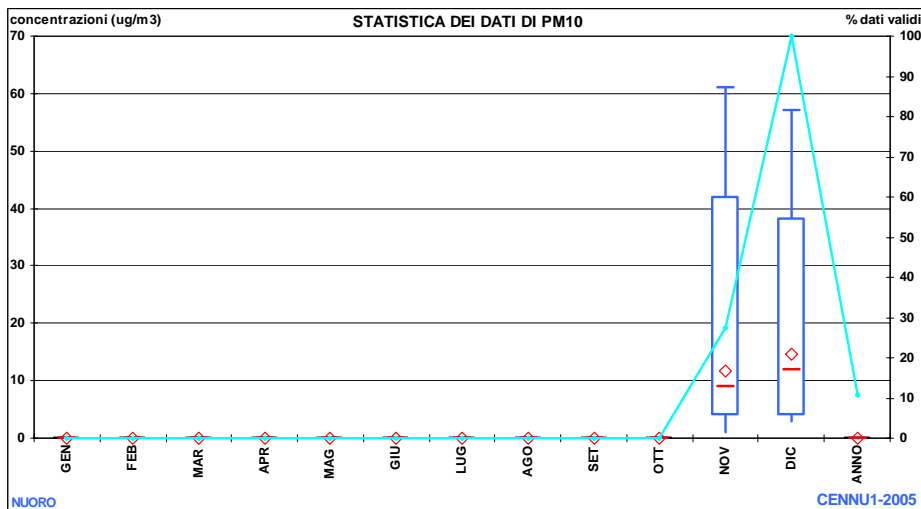
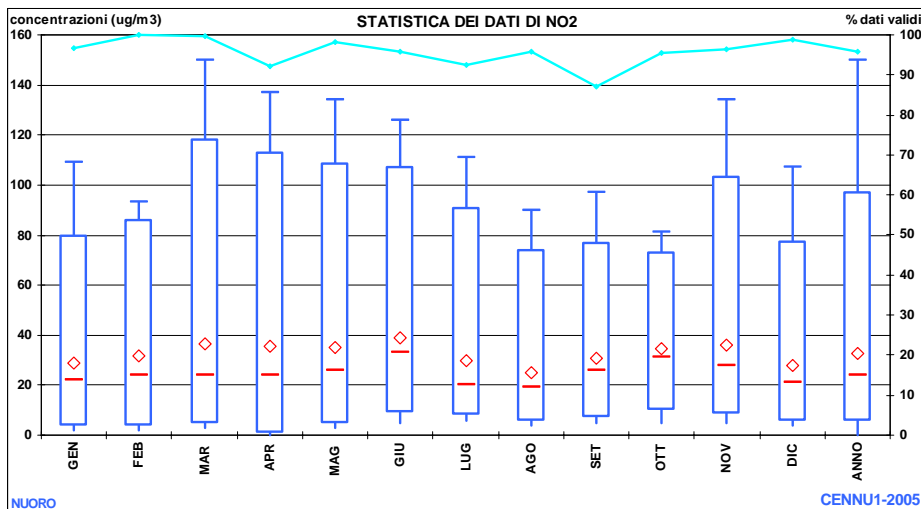
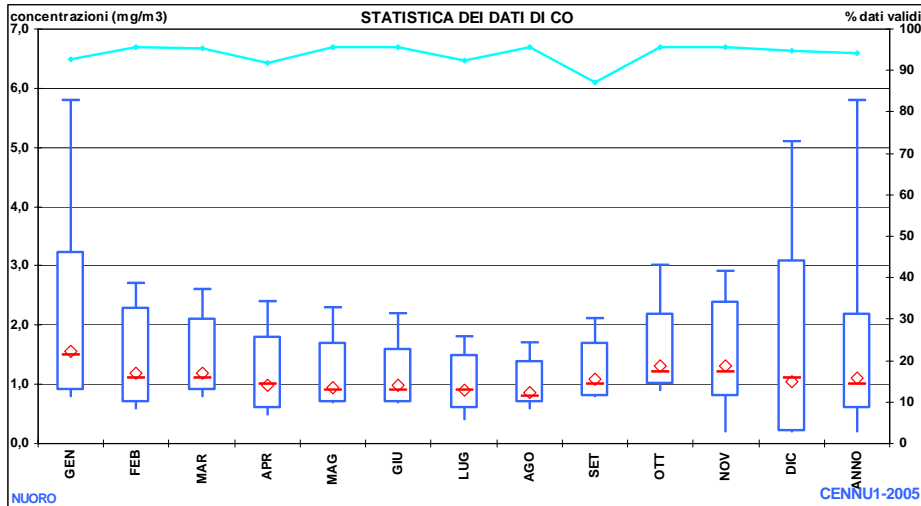
CENST2

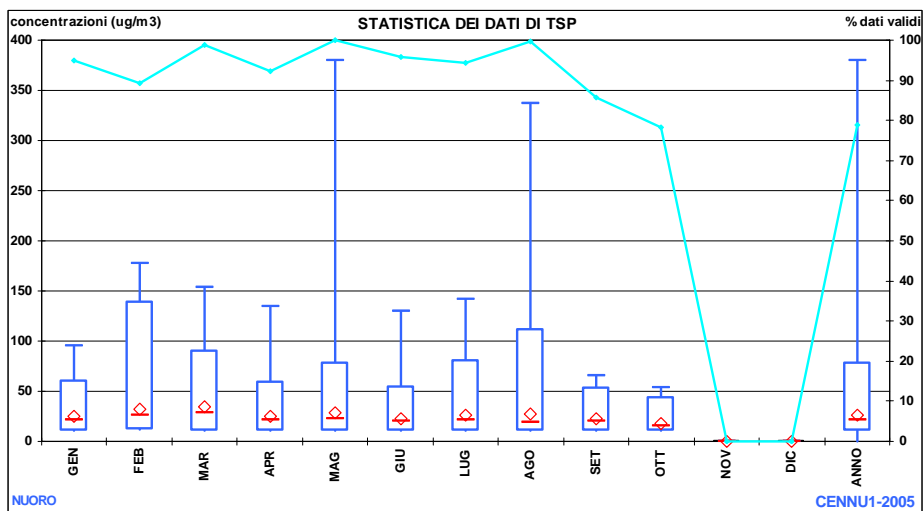
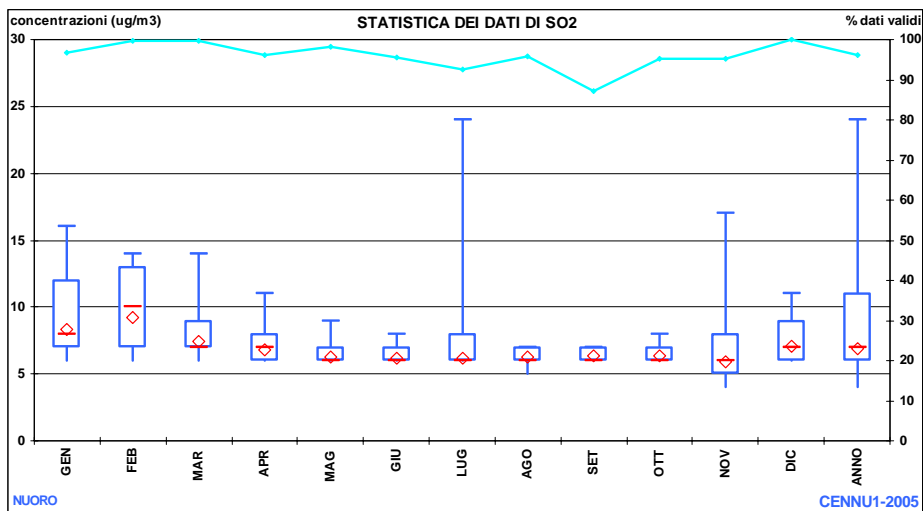


PROVINCIA DI NUORO

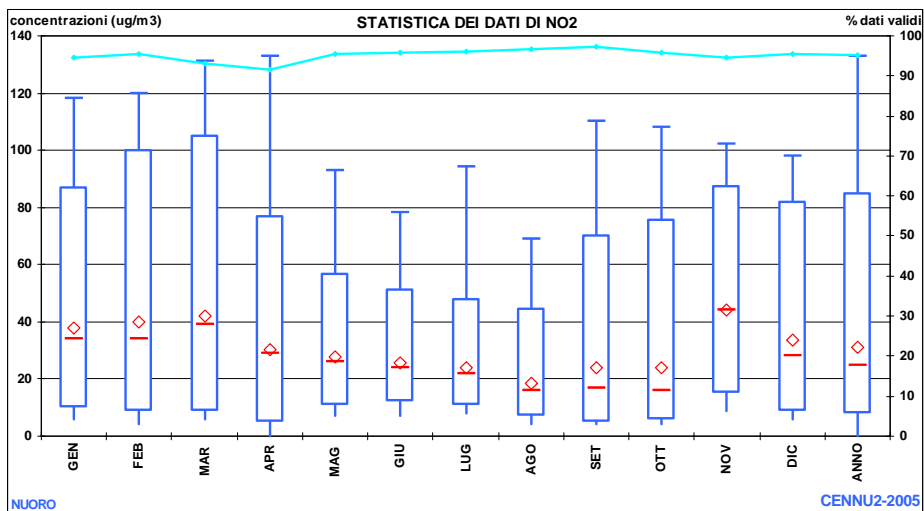
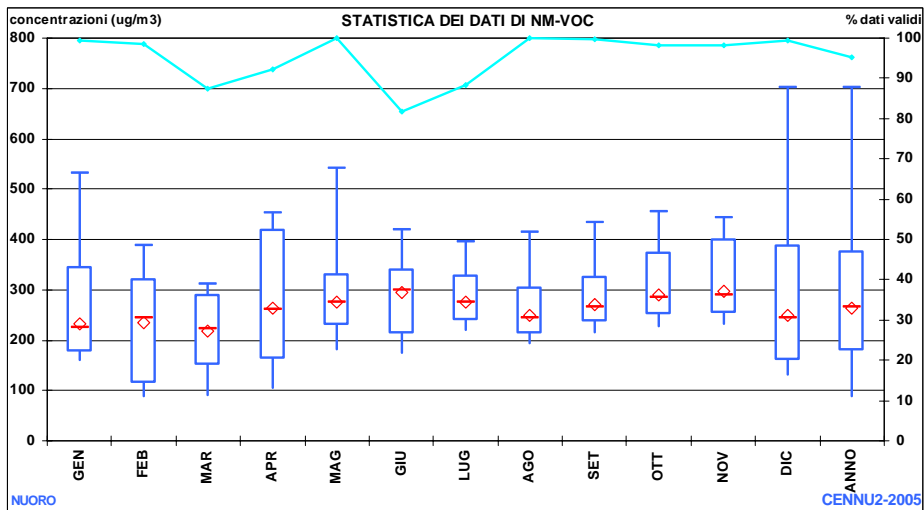
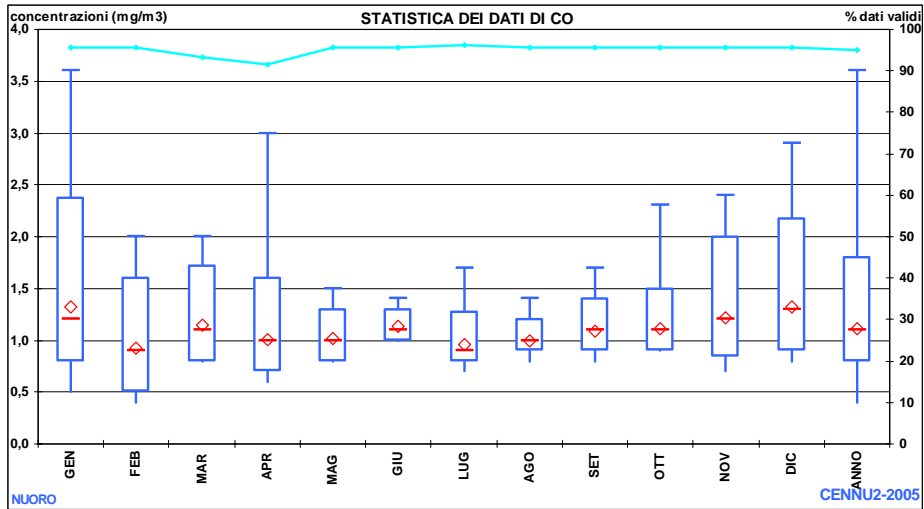
NUORO

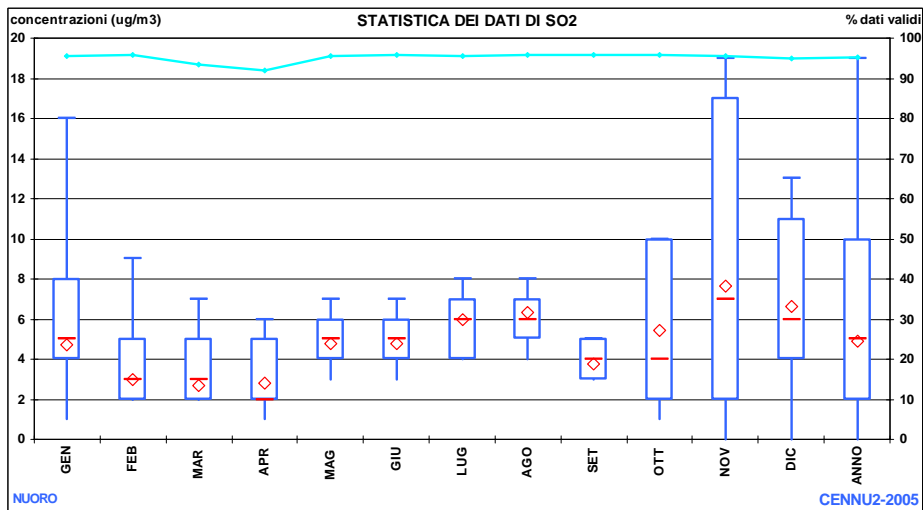
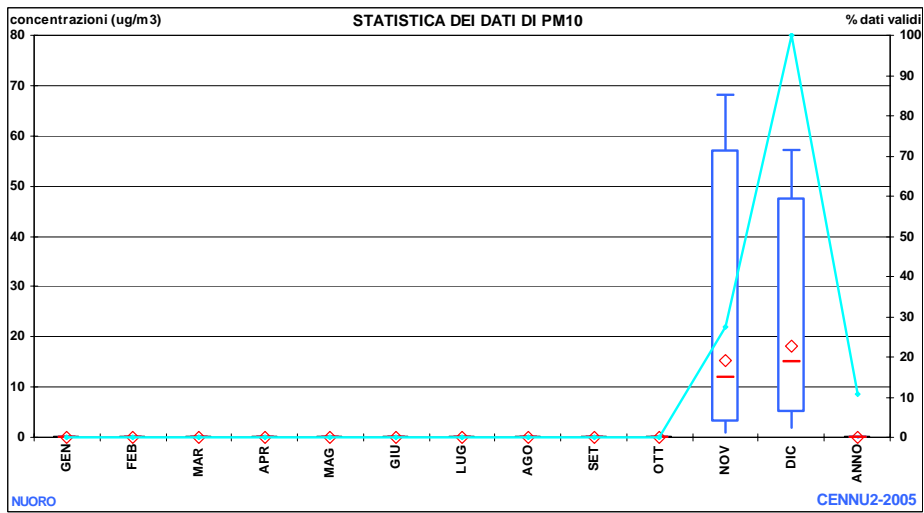
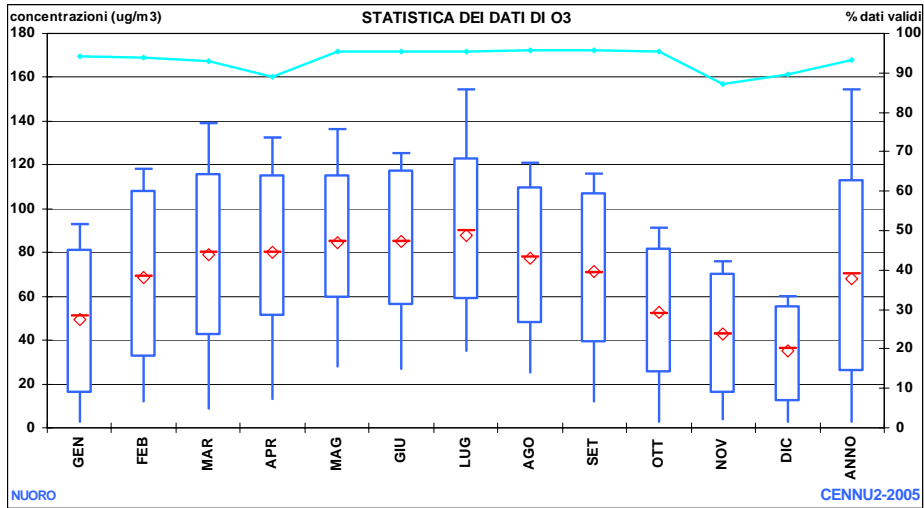
CENNU1

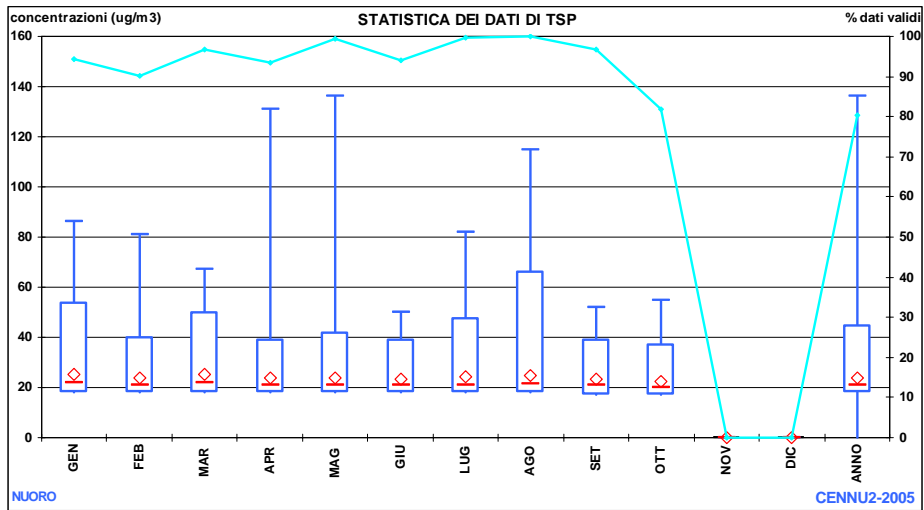




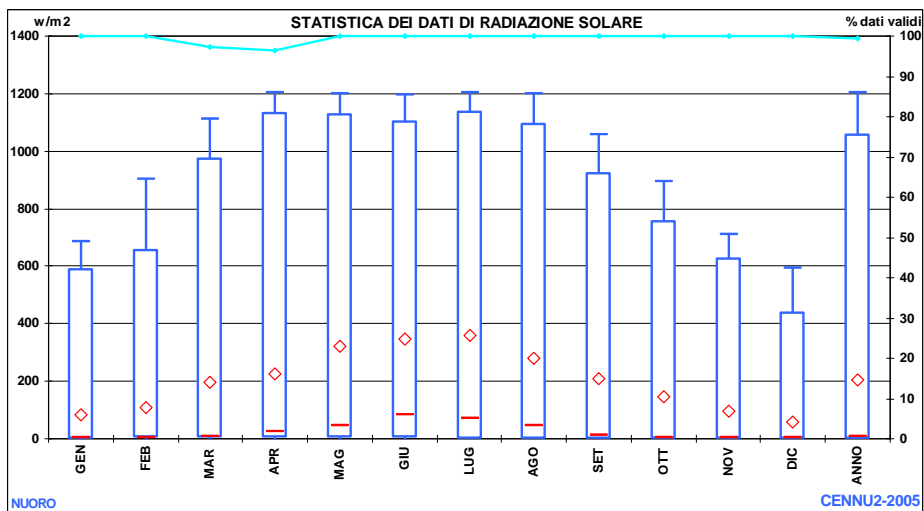
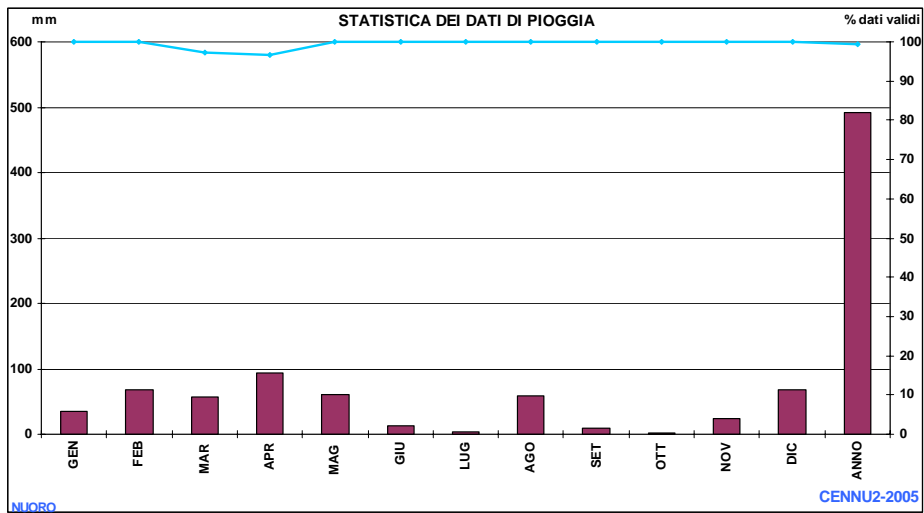
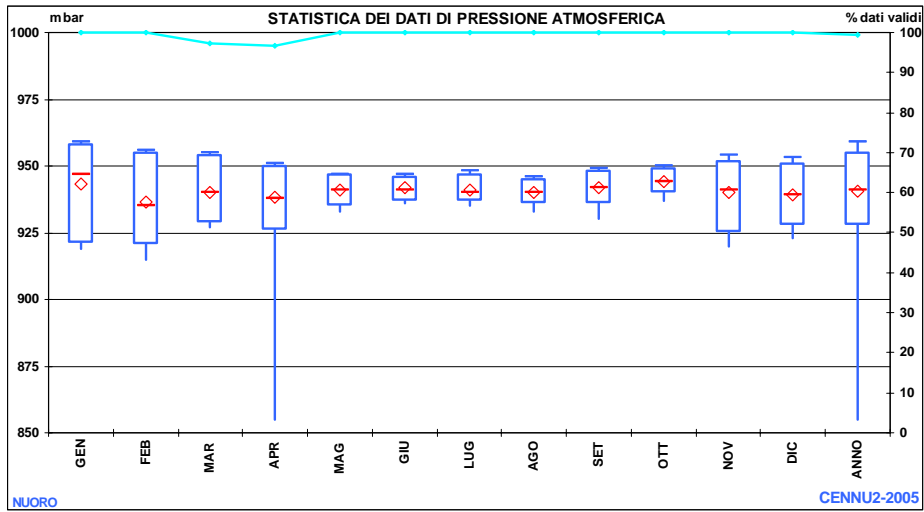
CENNU2

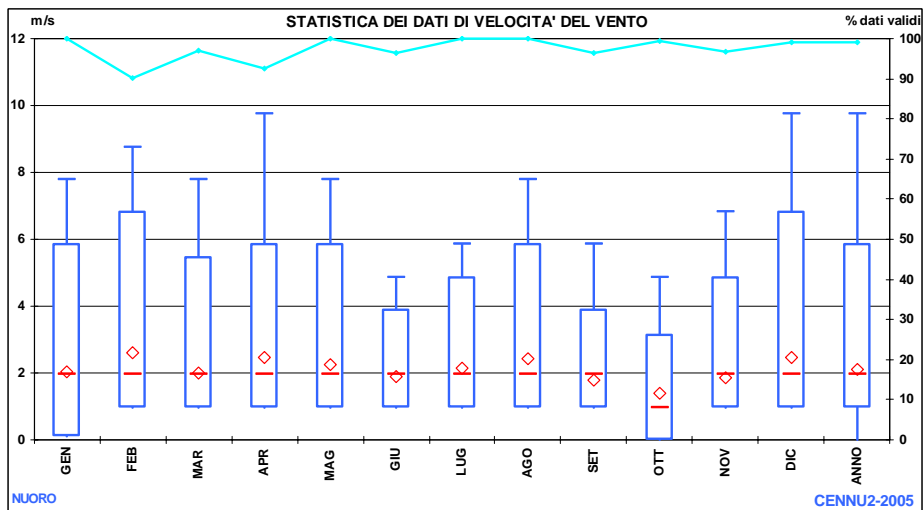
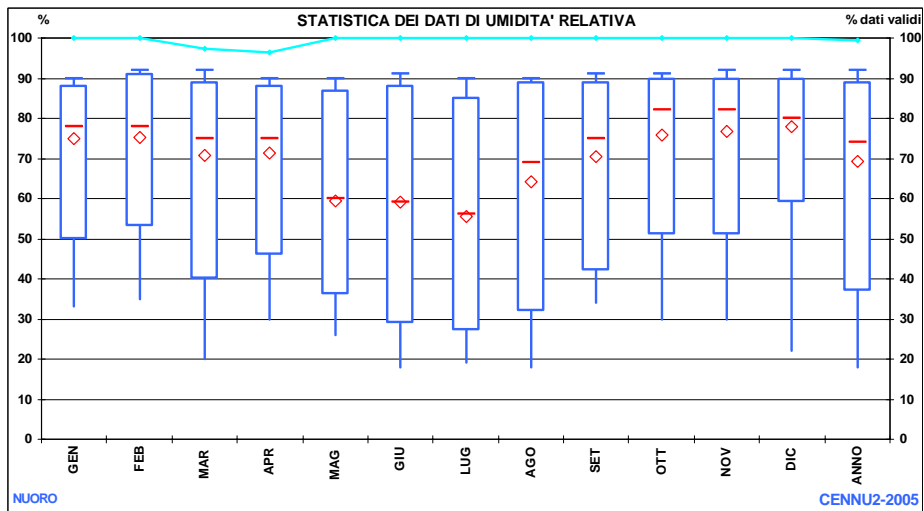
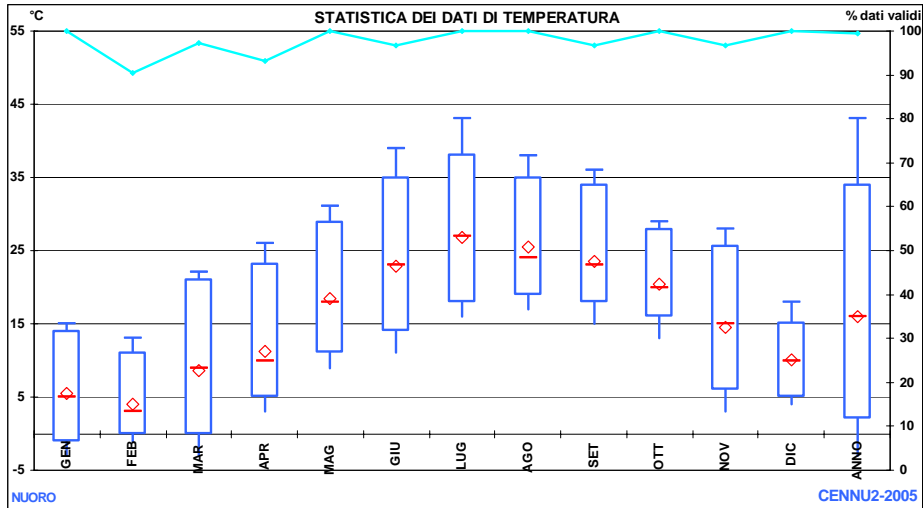


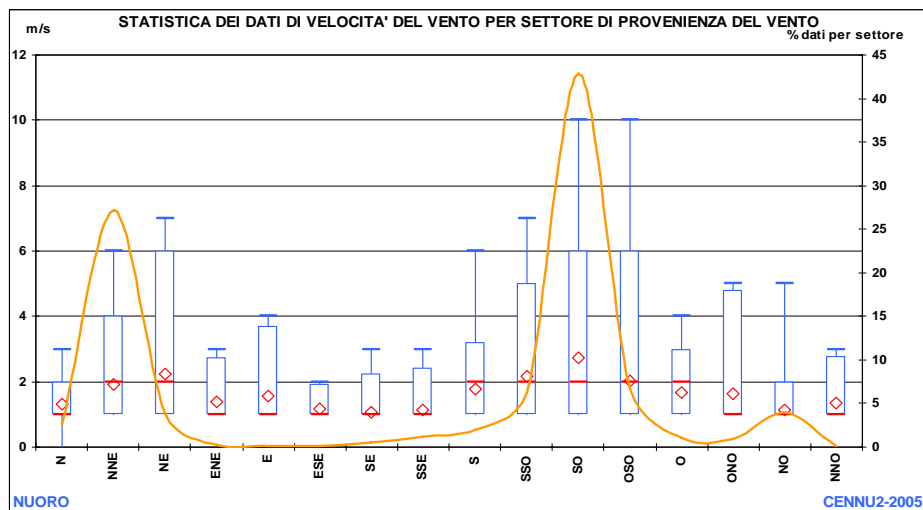
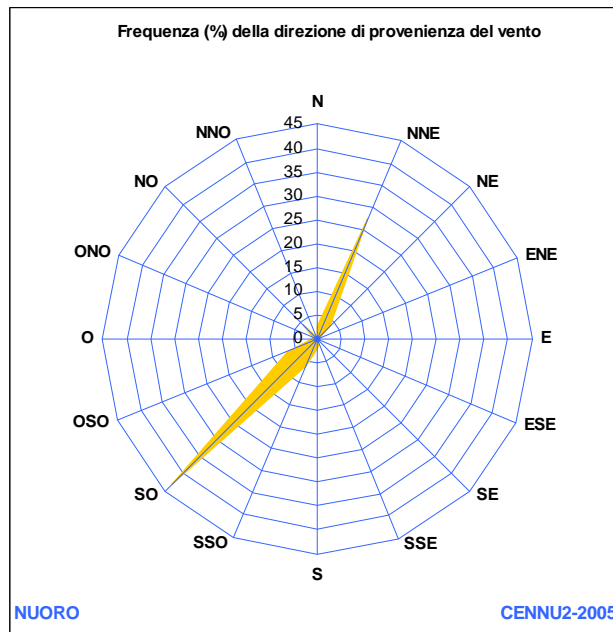




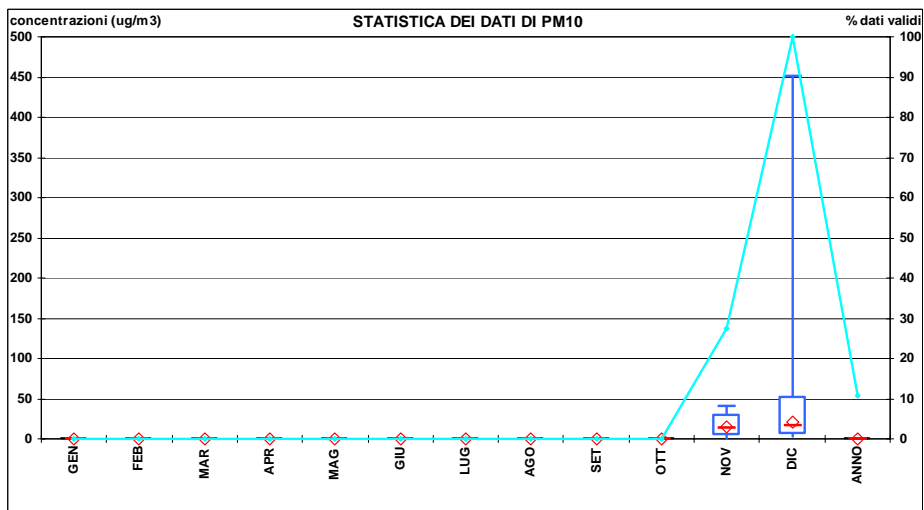
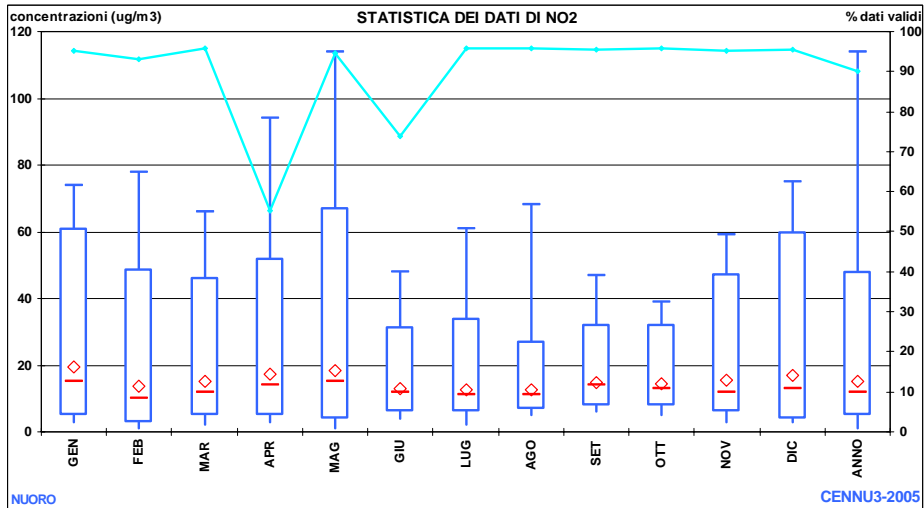
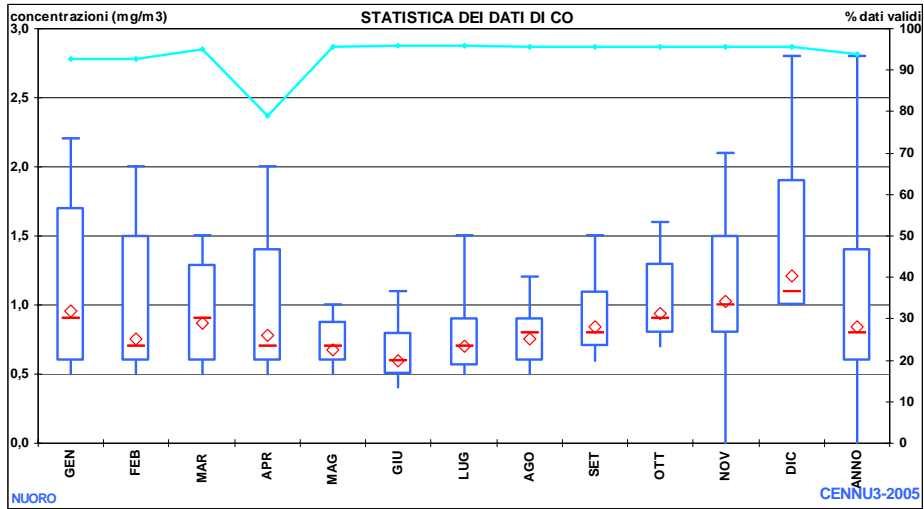
CENNU2 METEO

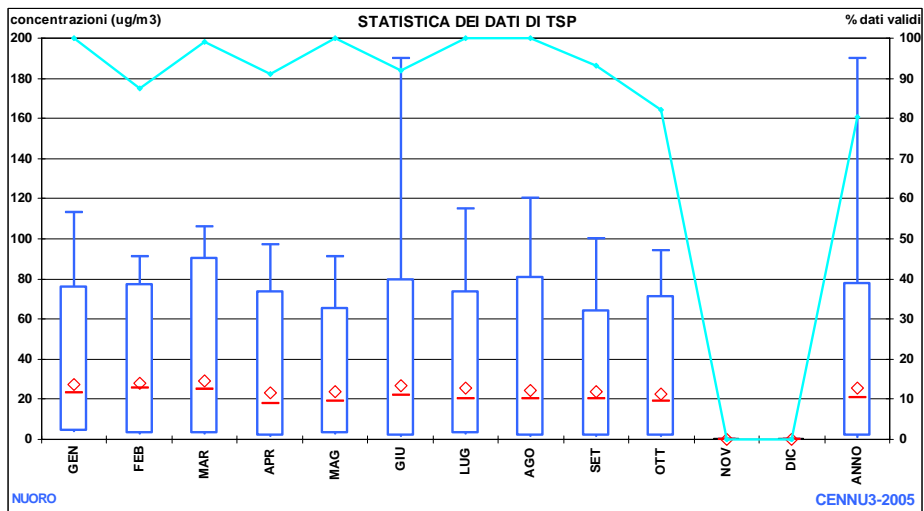
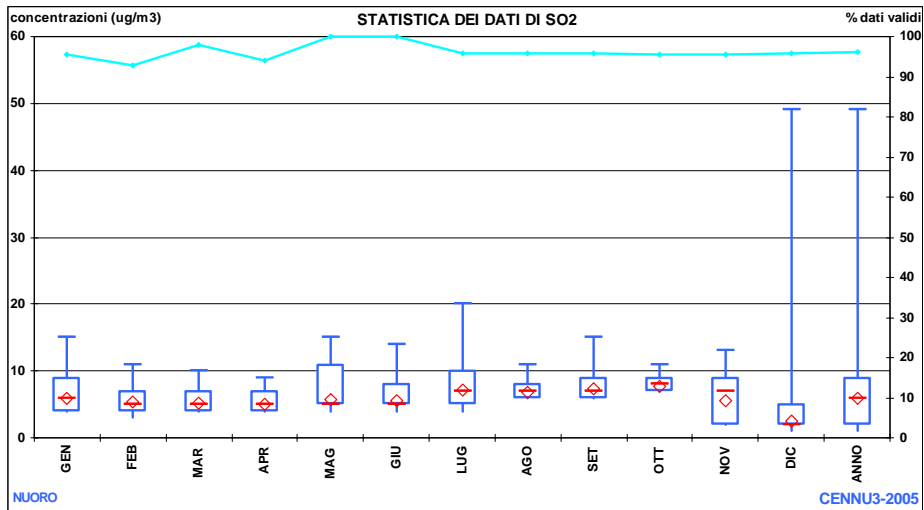






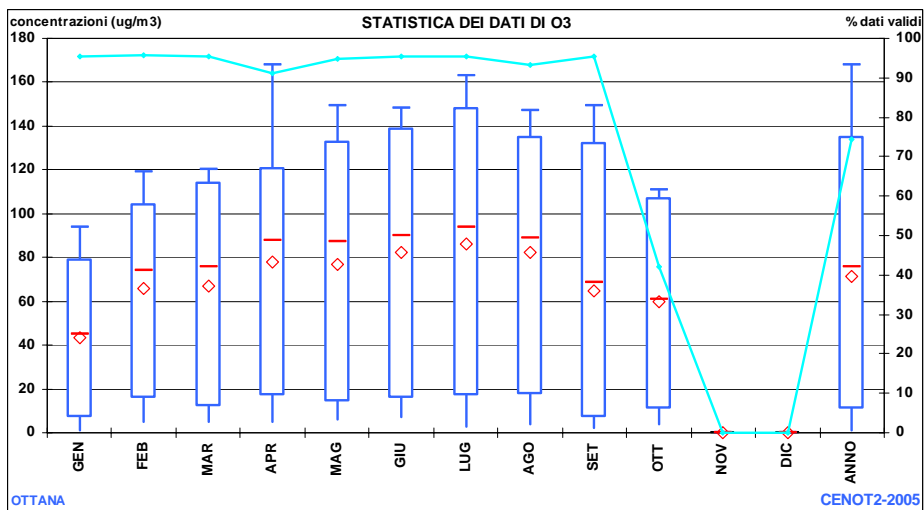
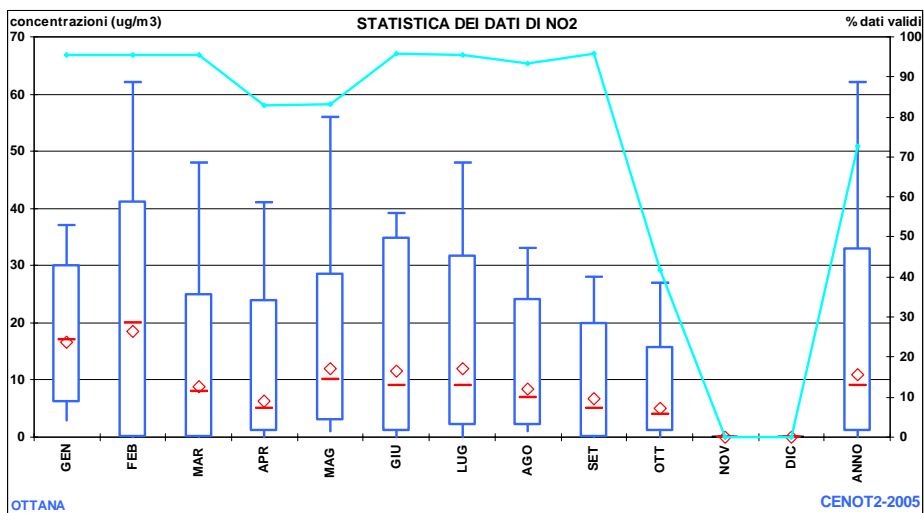
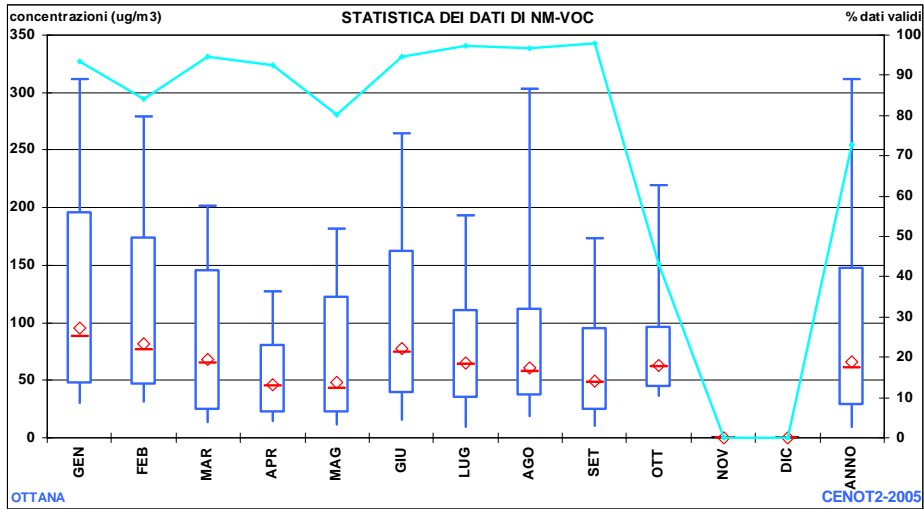
CENNU3

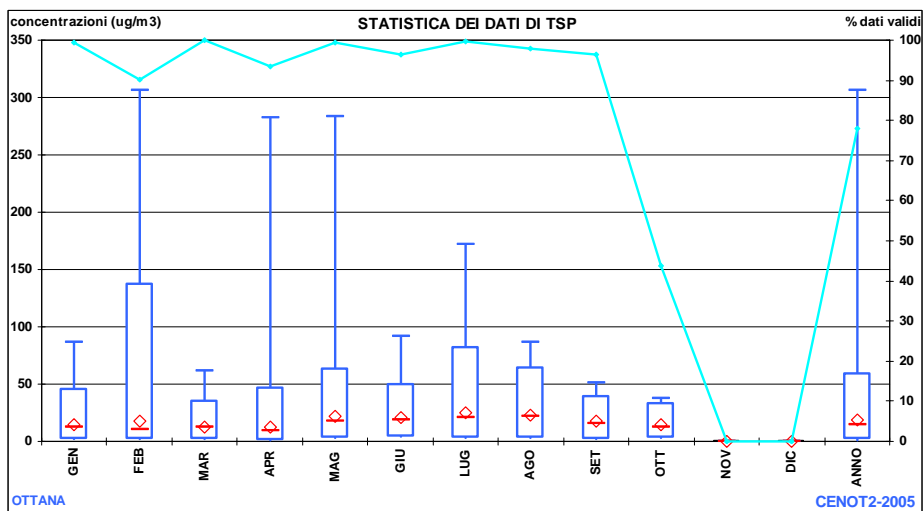
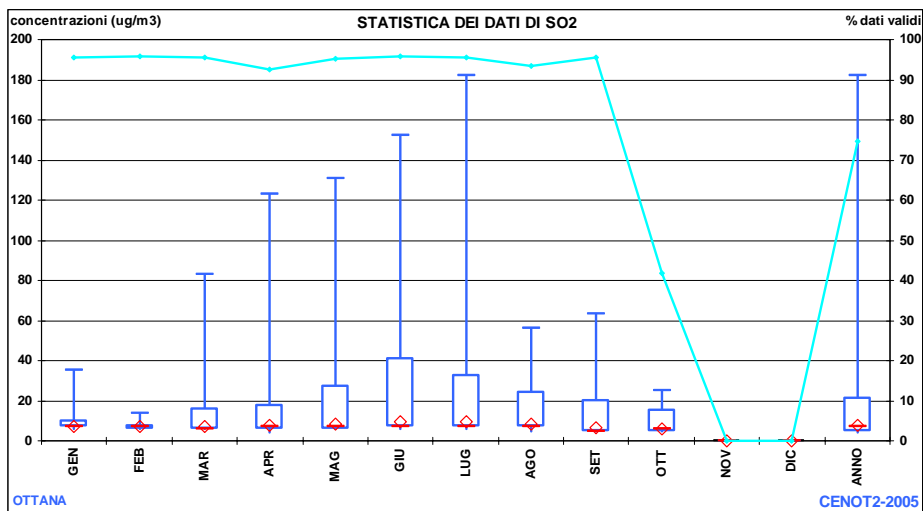




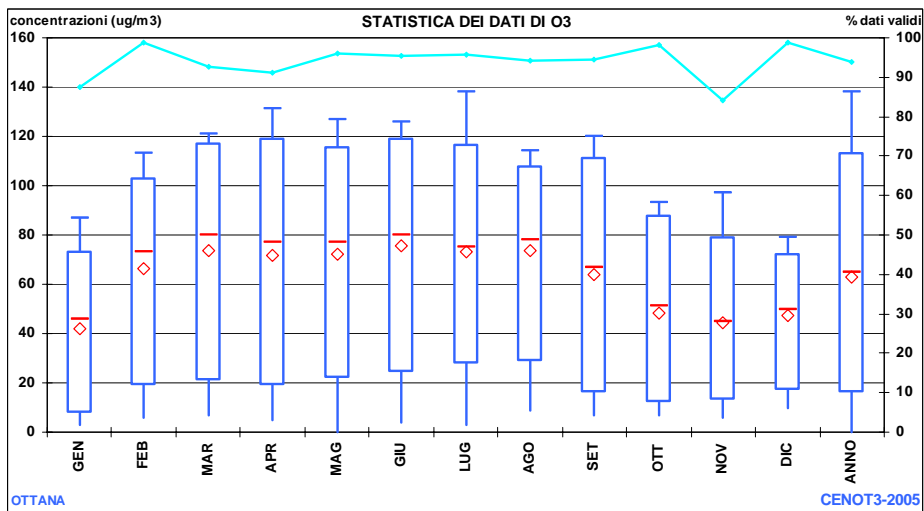
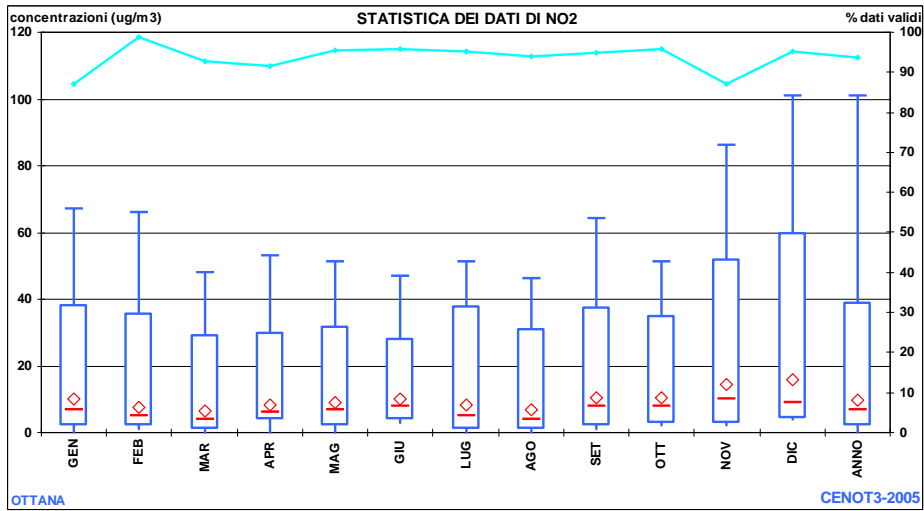
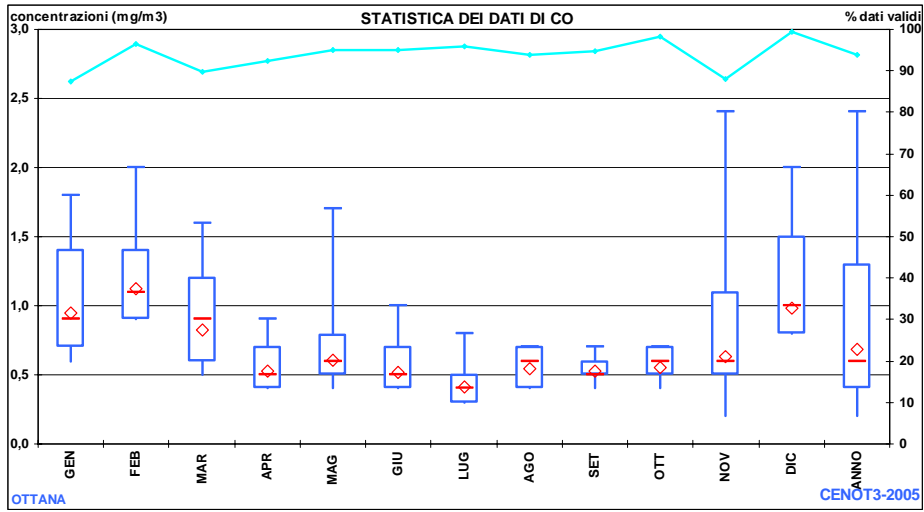
AREA DI OTTANA

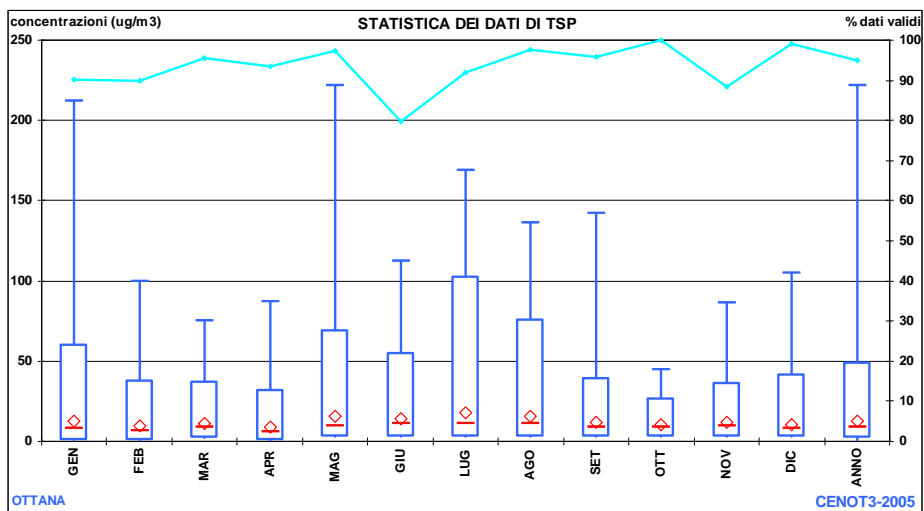
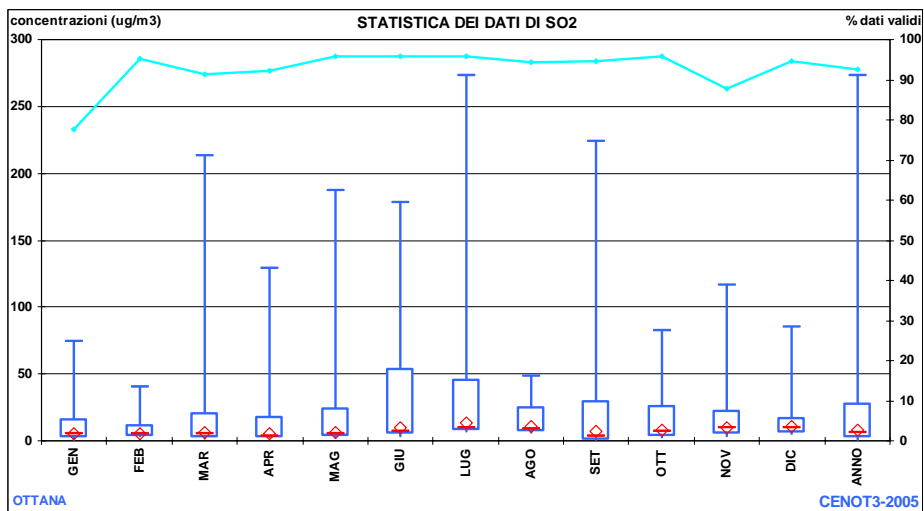
CENOT2



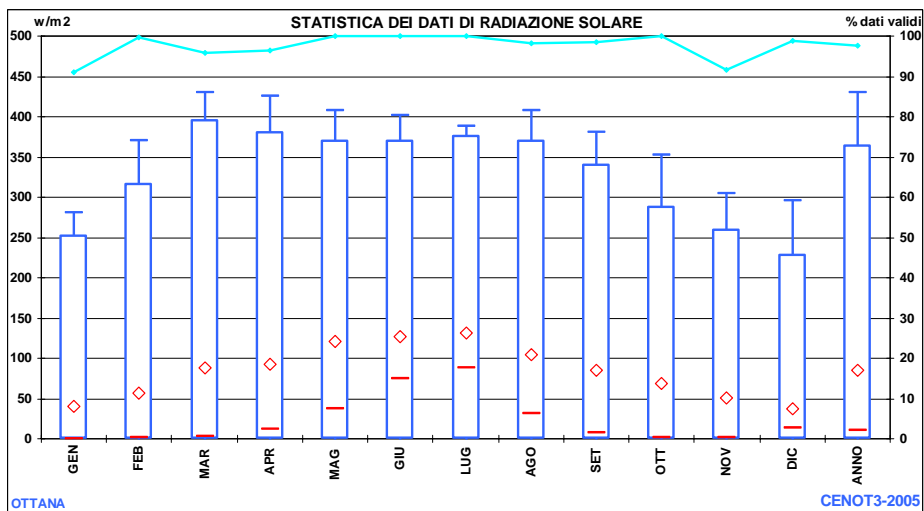
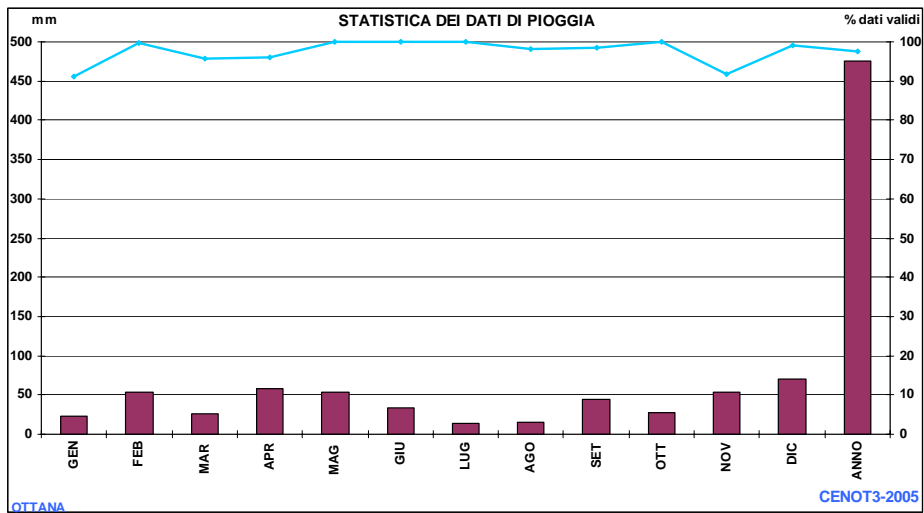
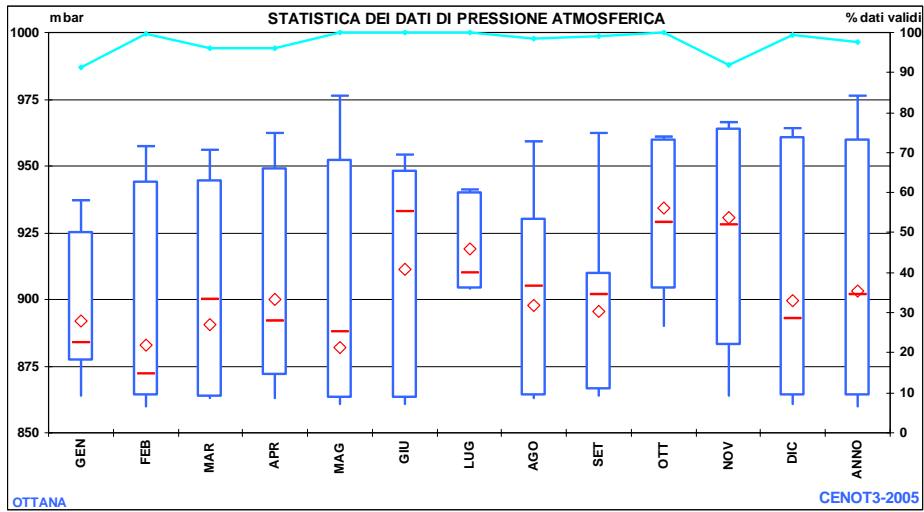


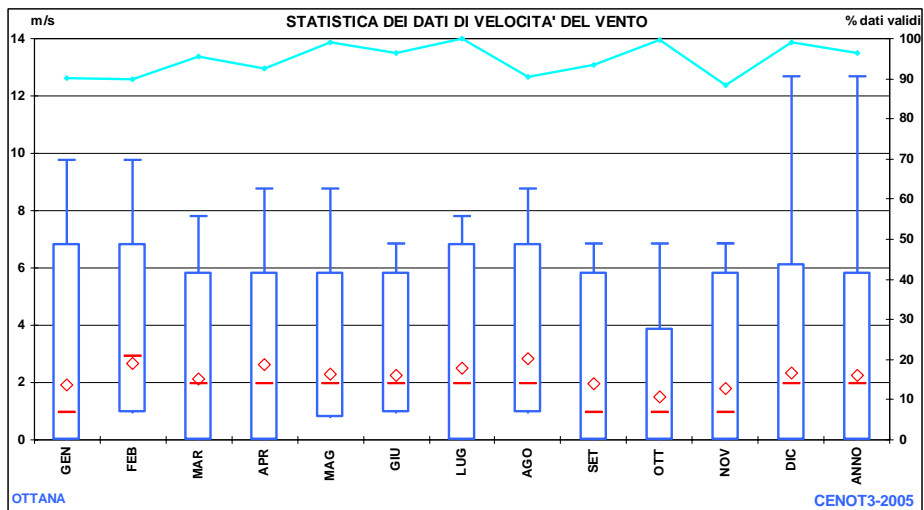
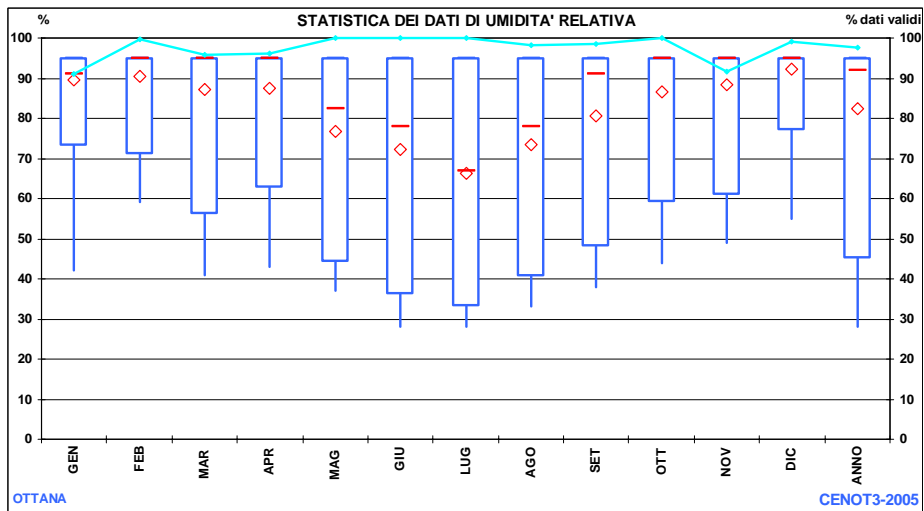
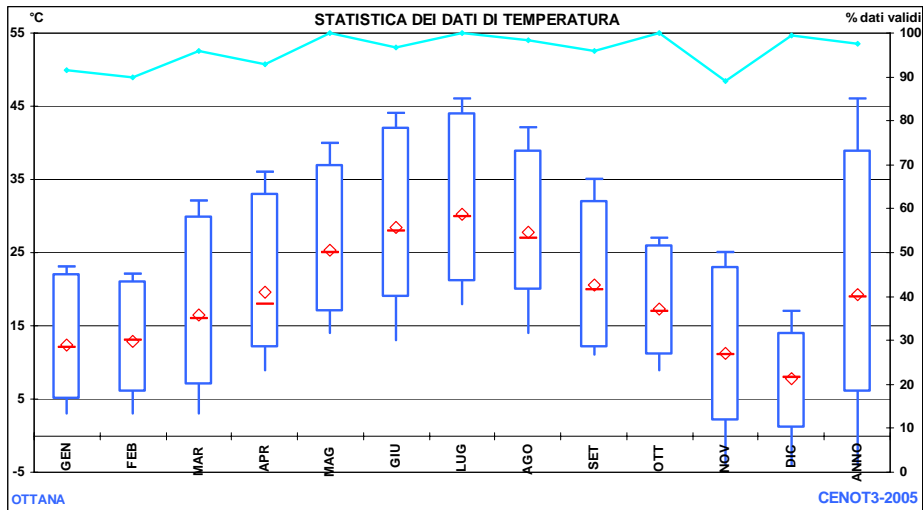
CENOT3

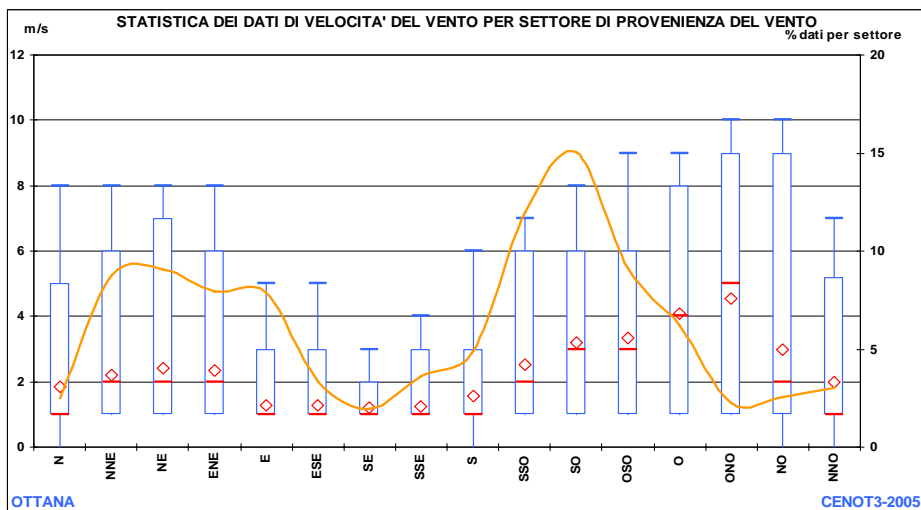
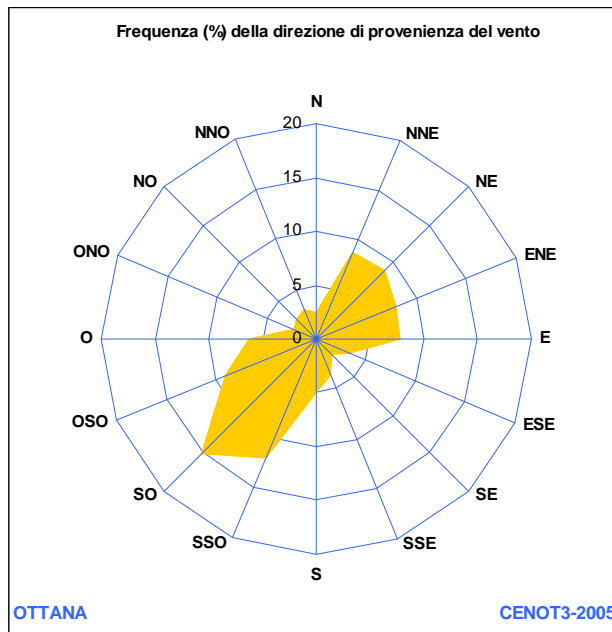




CENOT3 METEO

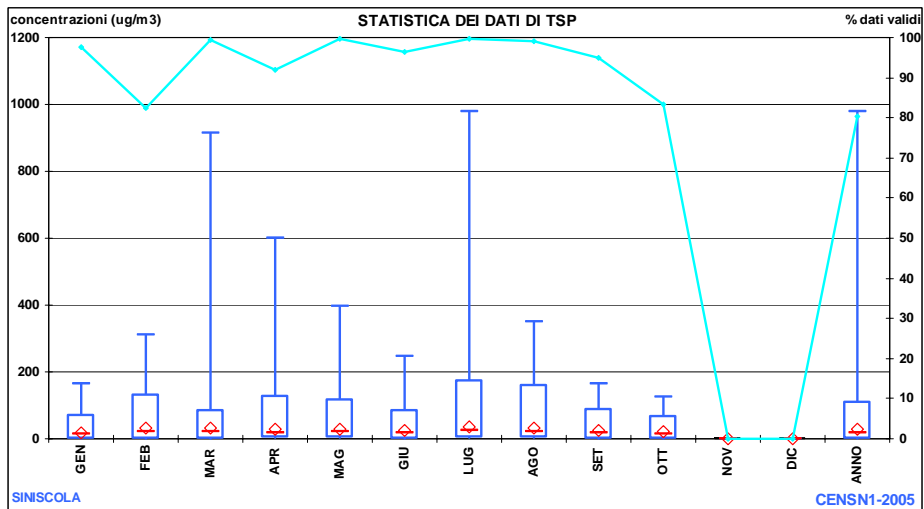
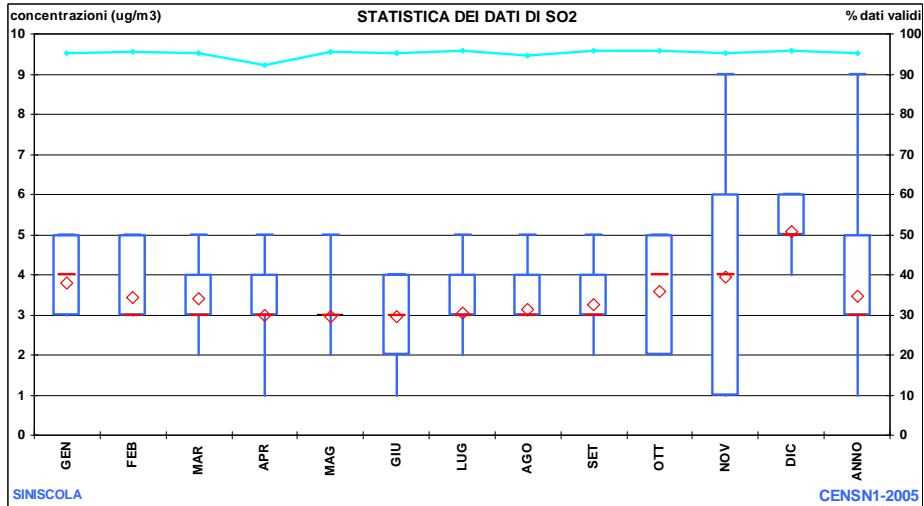
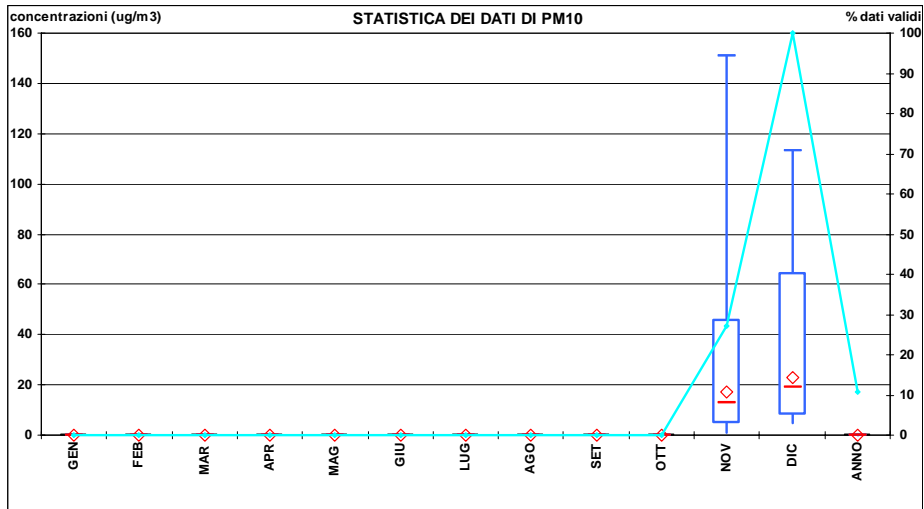




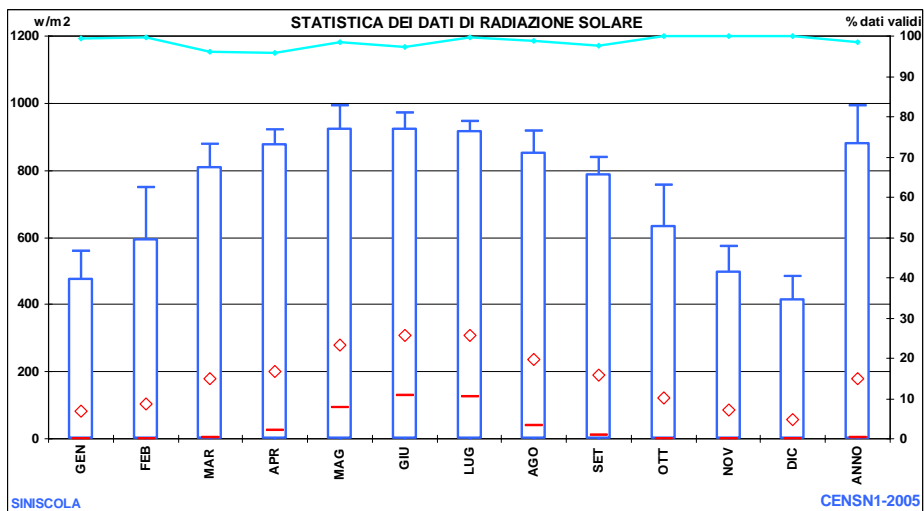
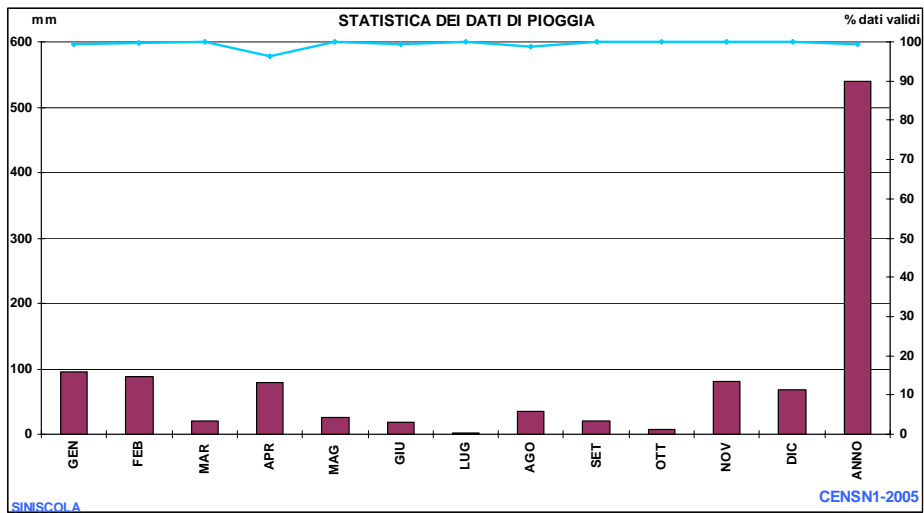
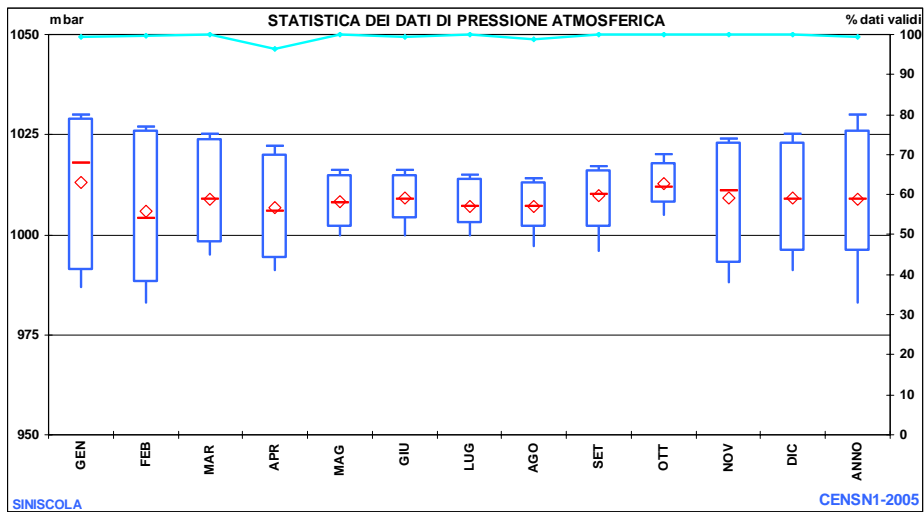


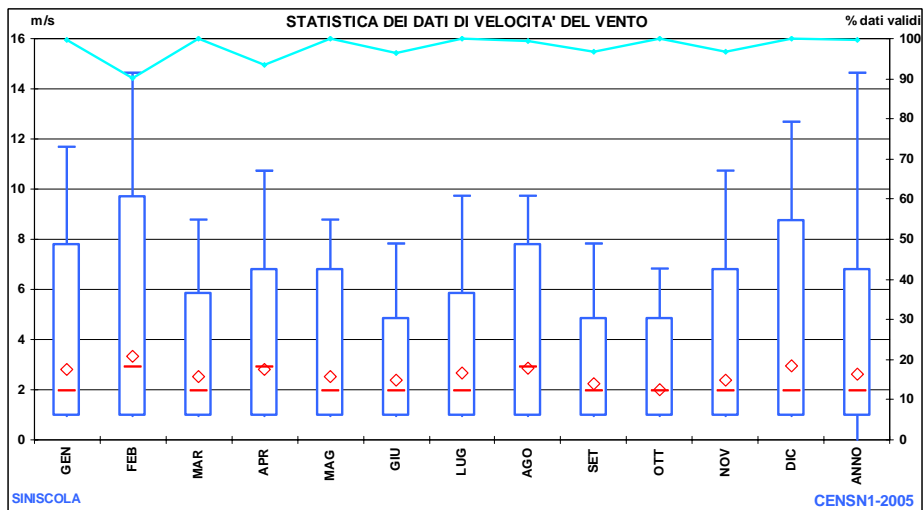
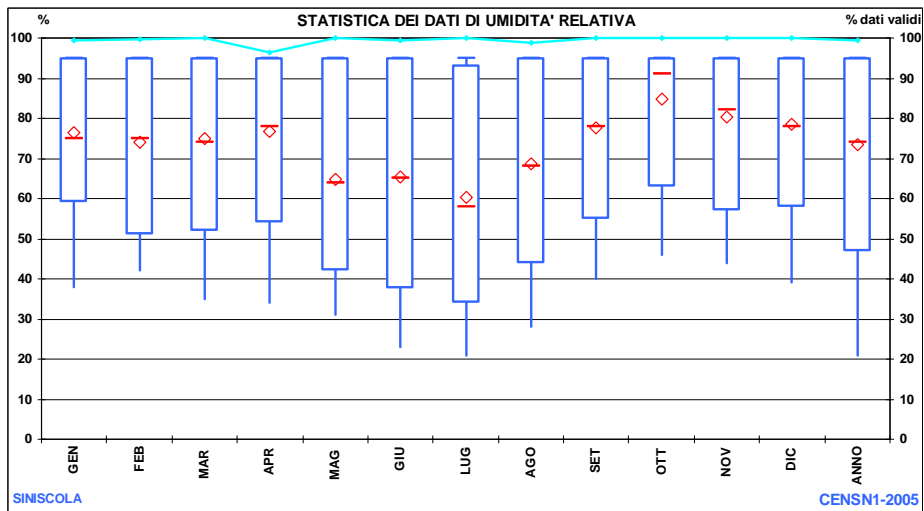
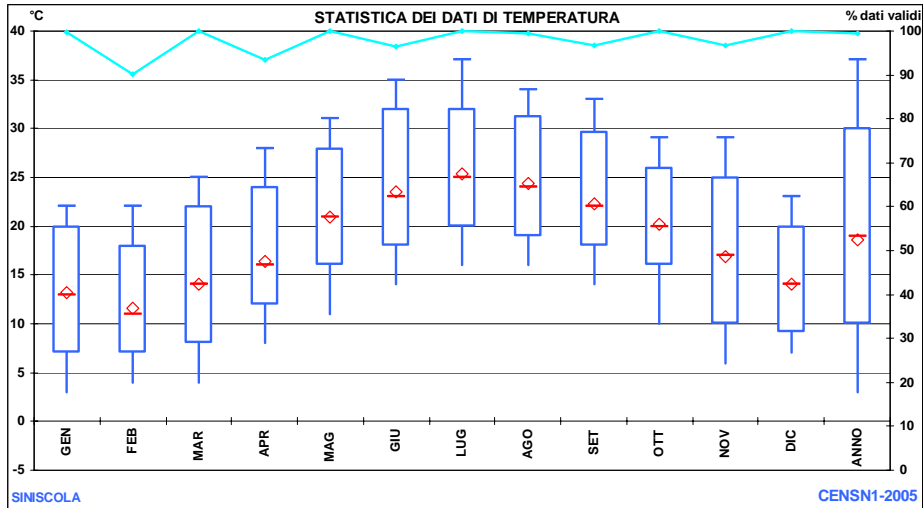
ALTRE AREE

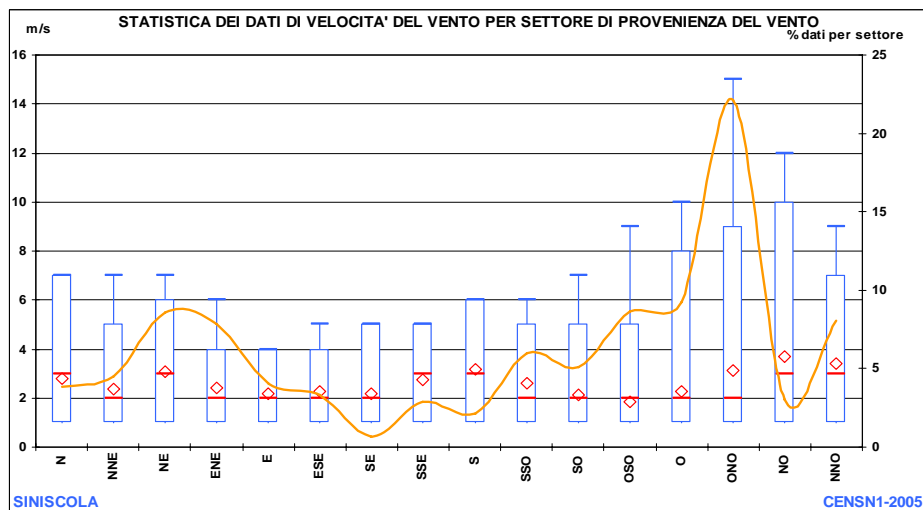
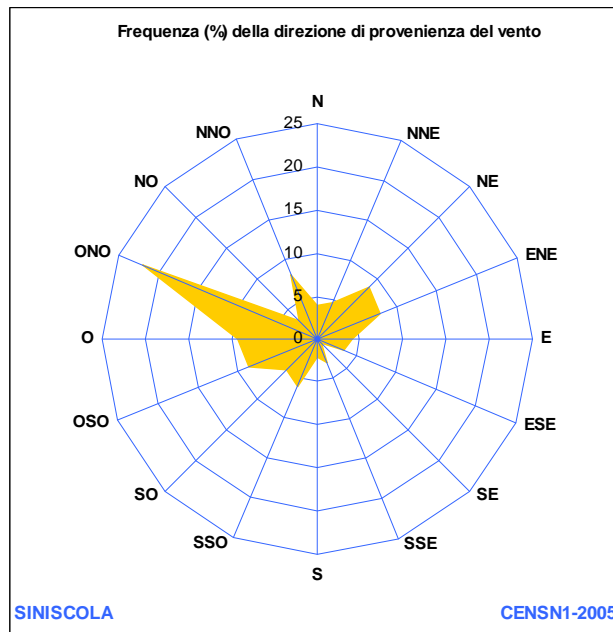
CENSNI



CENSNI METEO



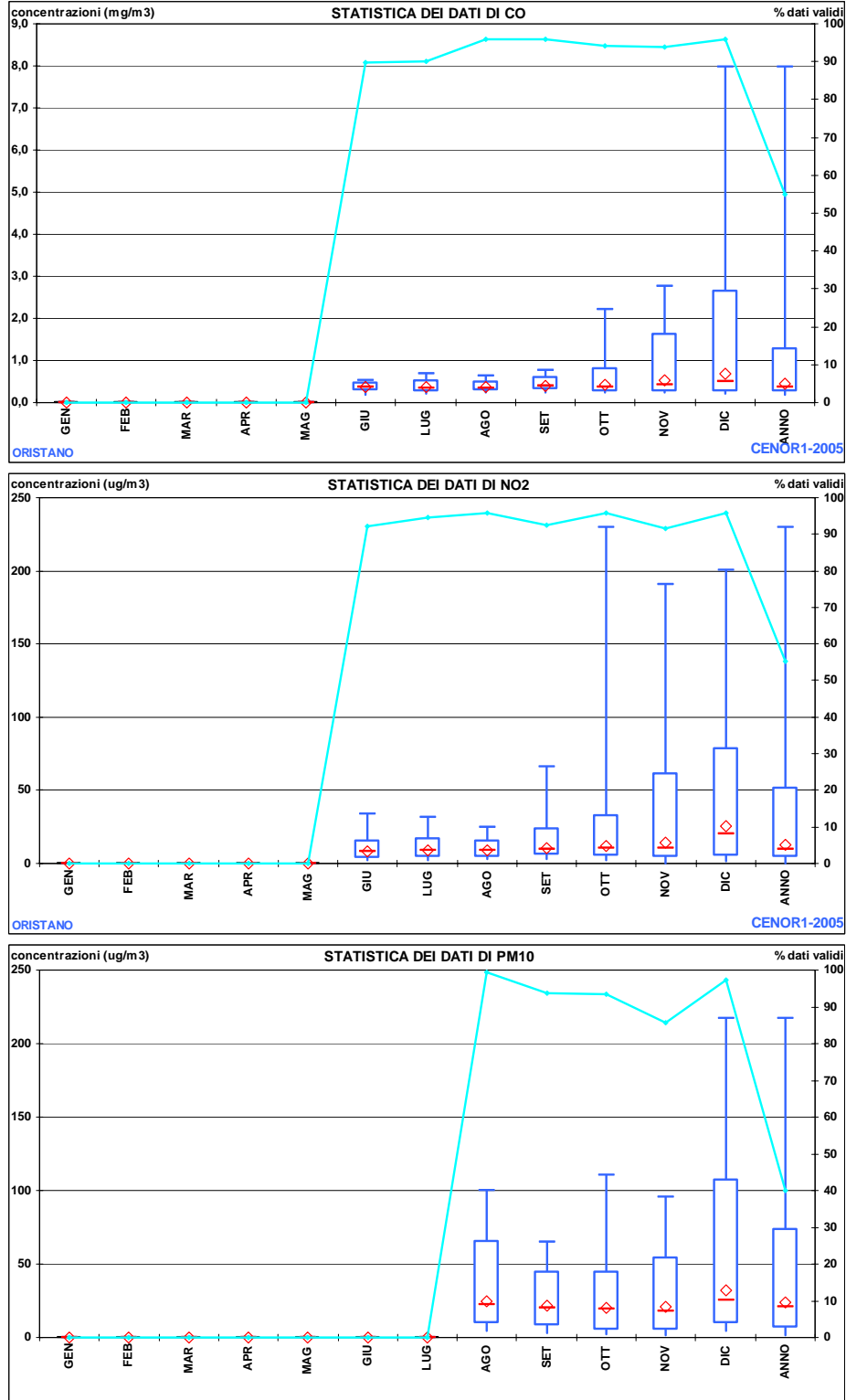


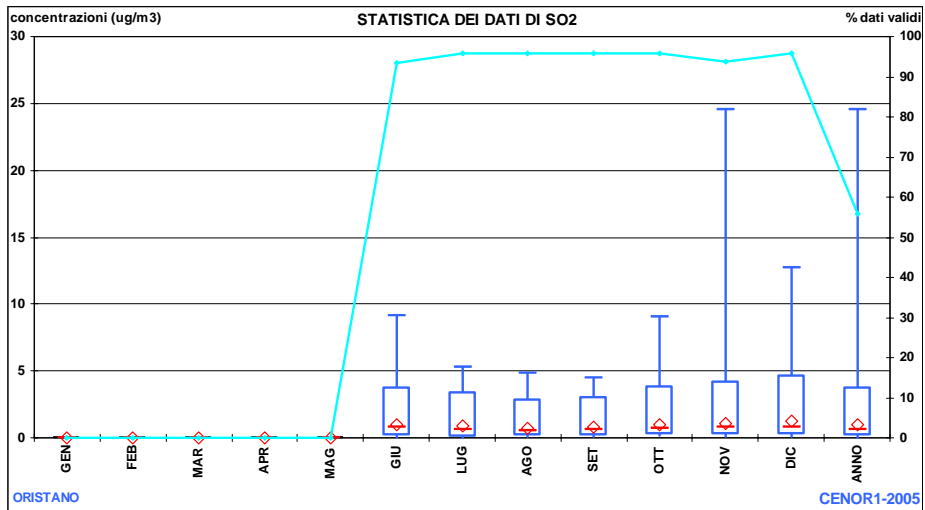


PROVINCIA DI ORISTANO

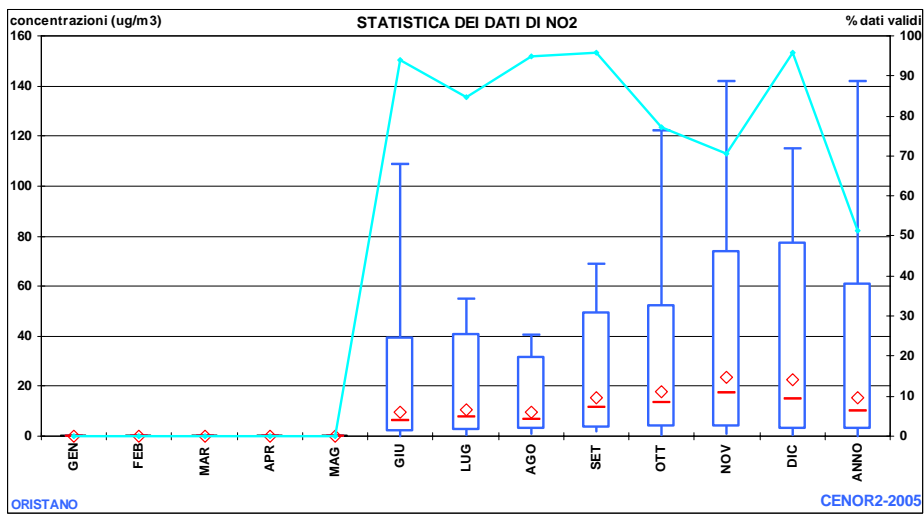
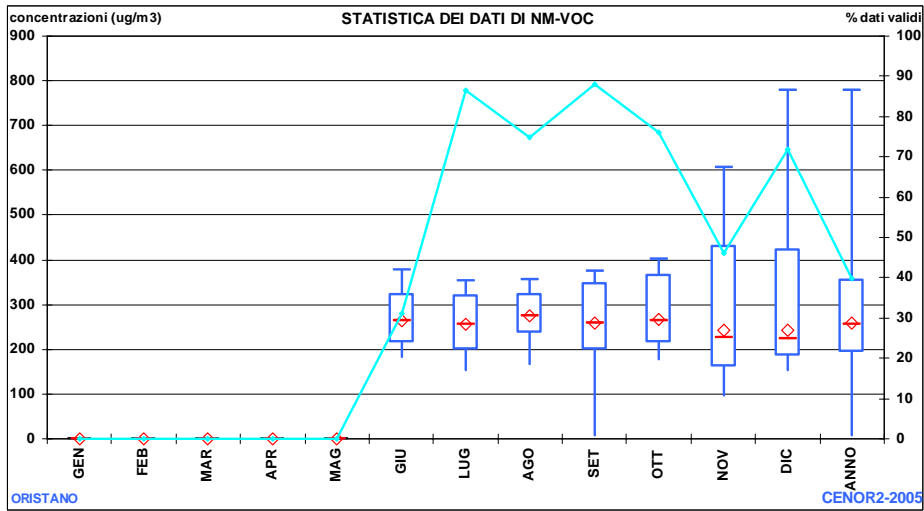
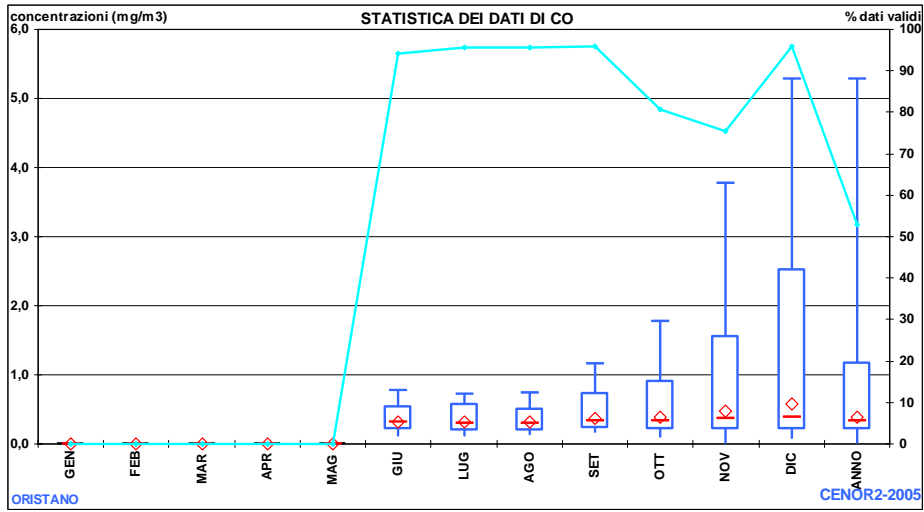
ORISTANO

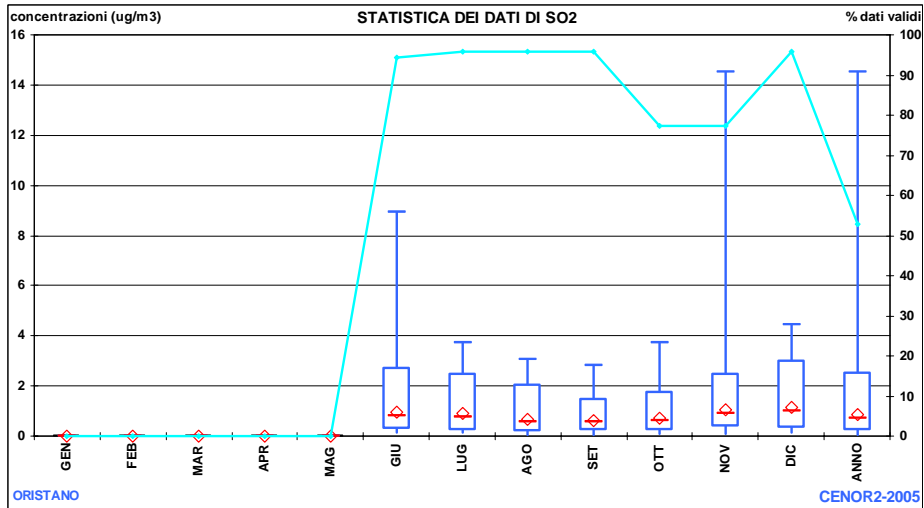
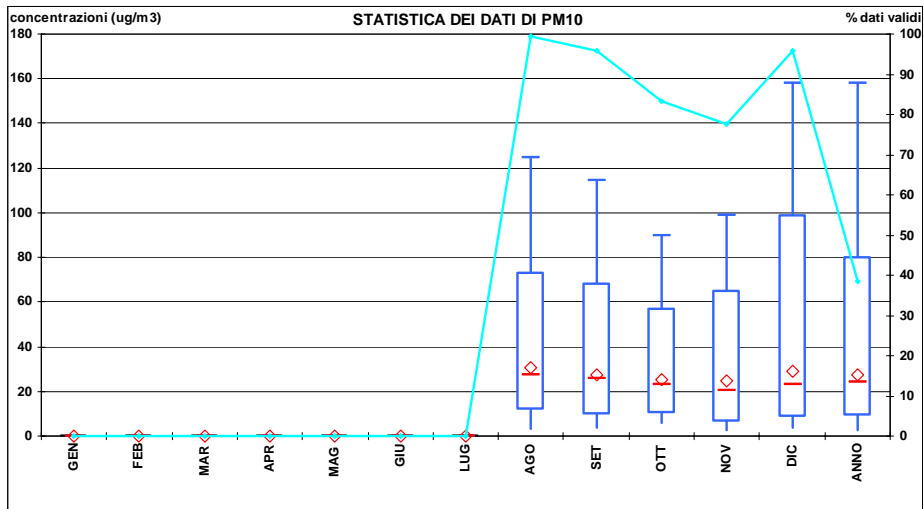
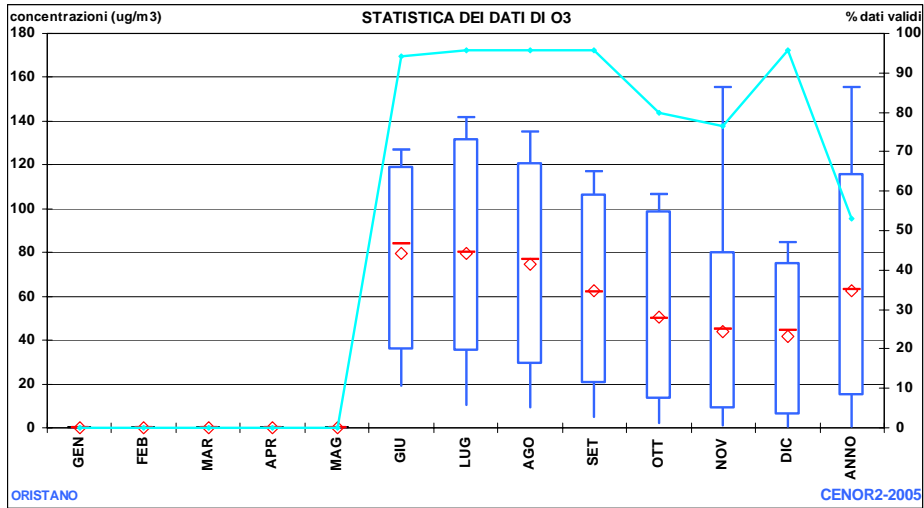
CENORI



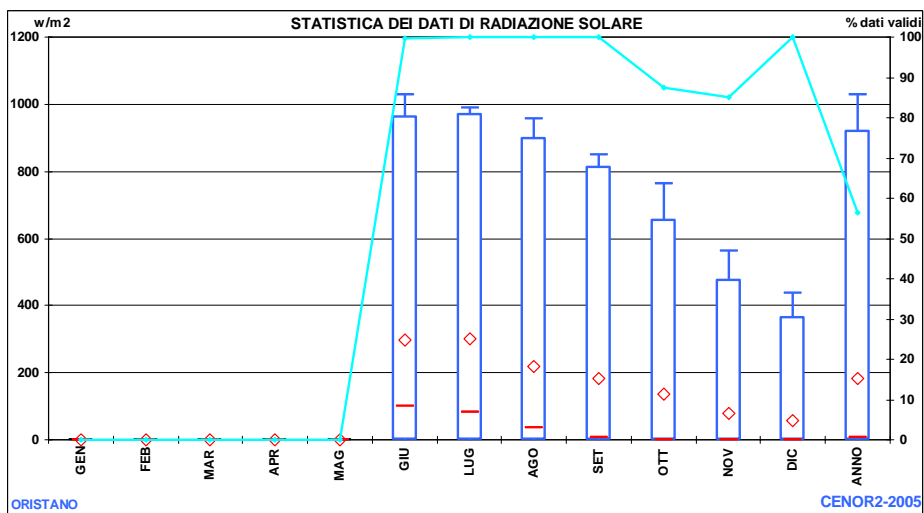
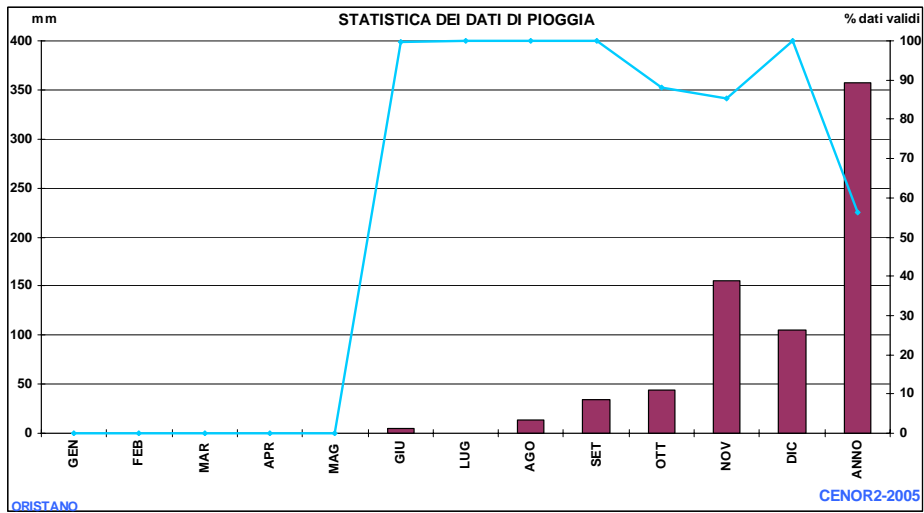
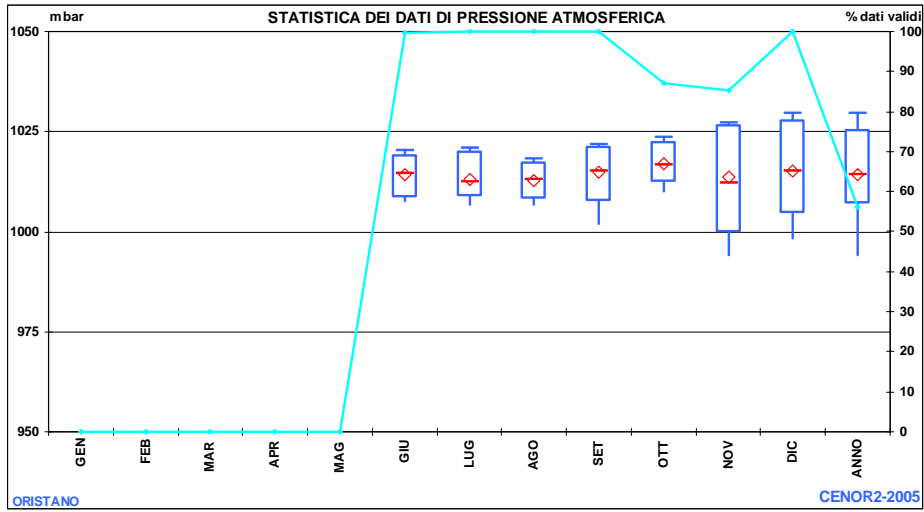


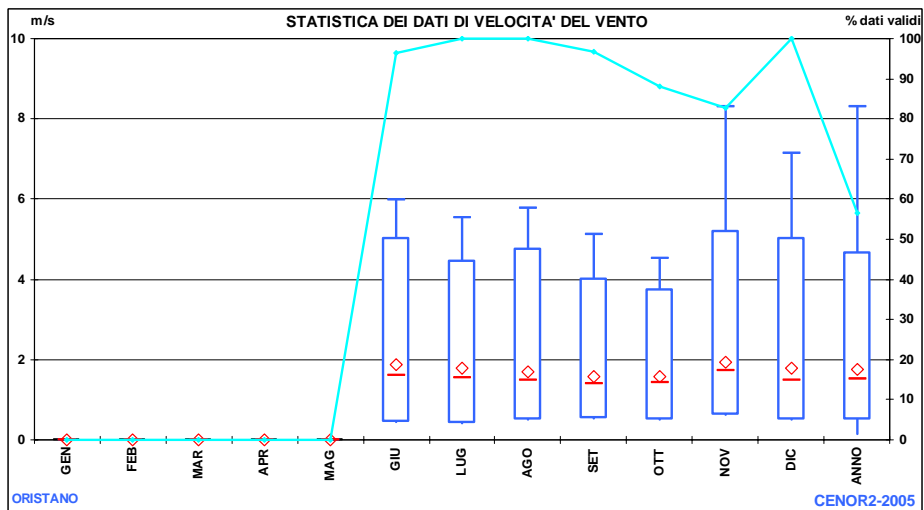
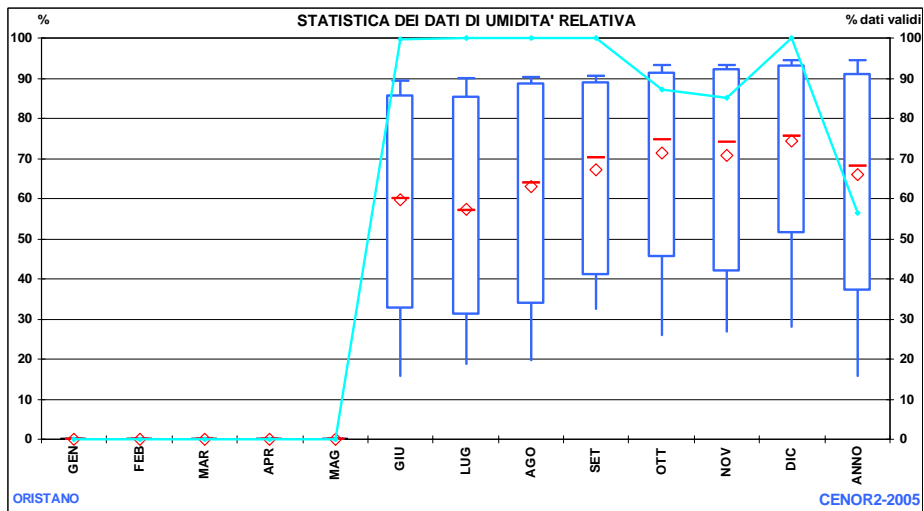
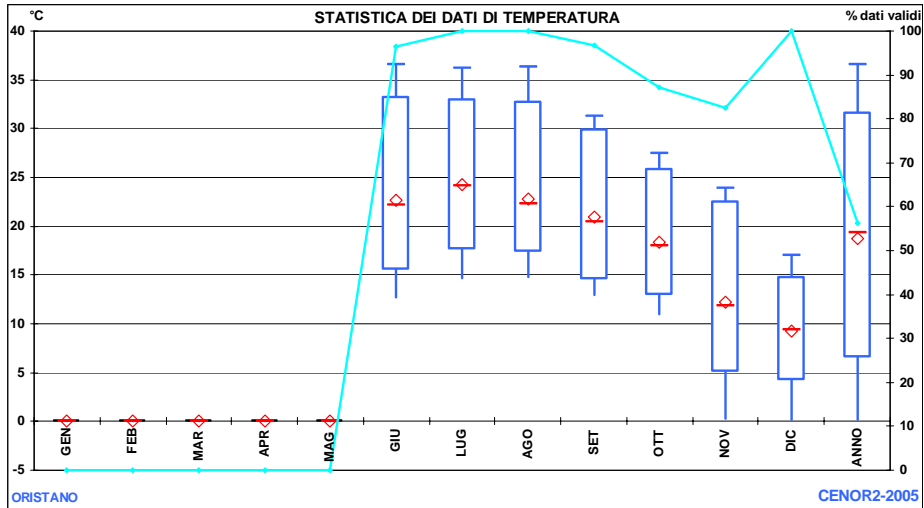
CENOR2

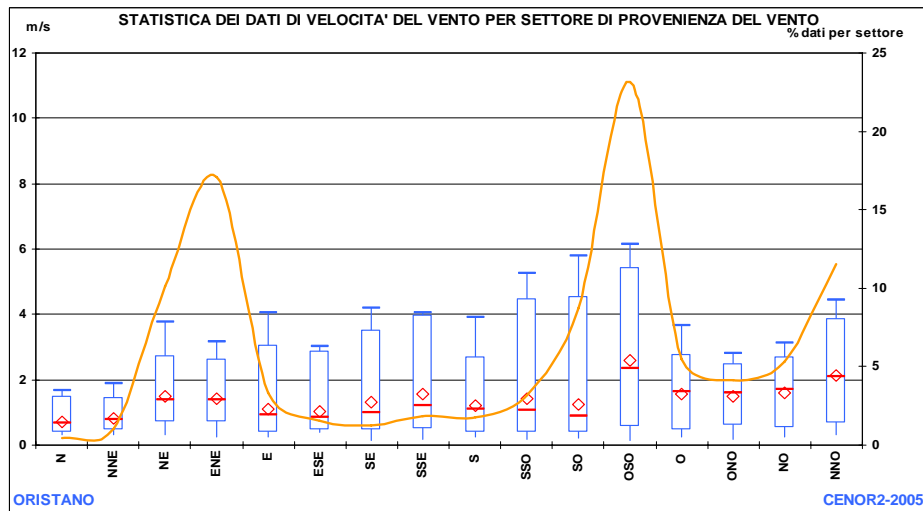
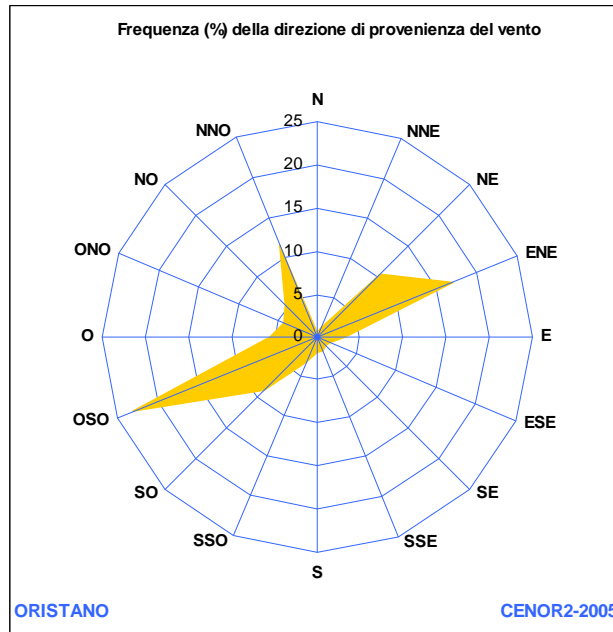




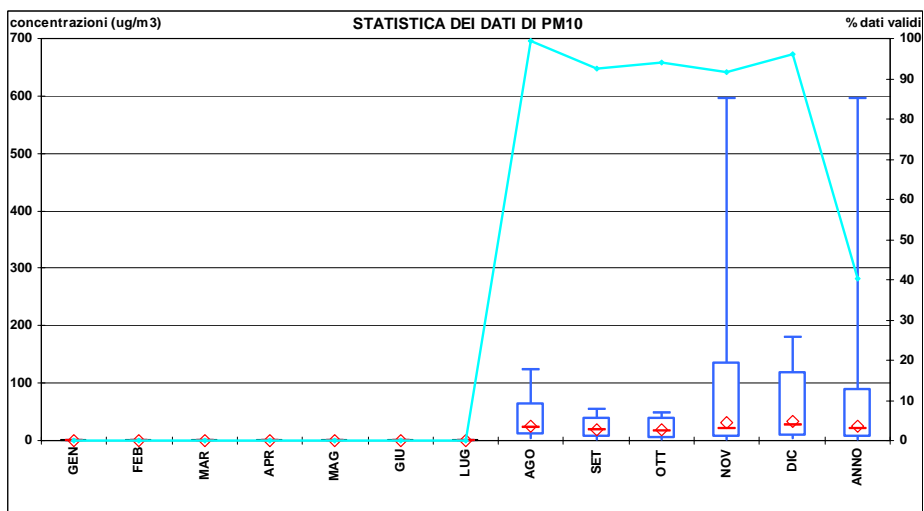
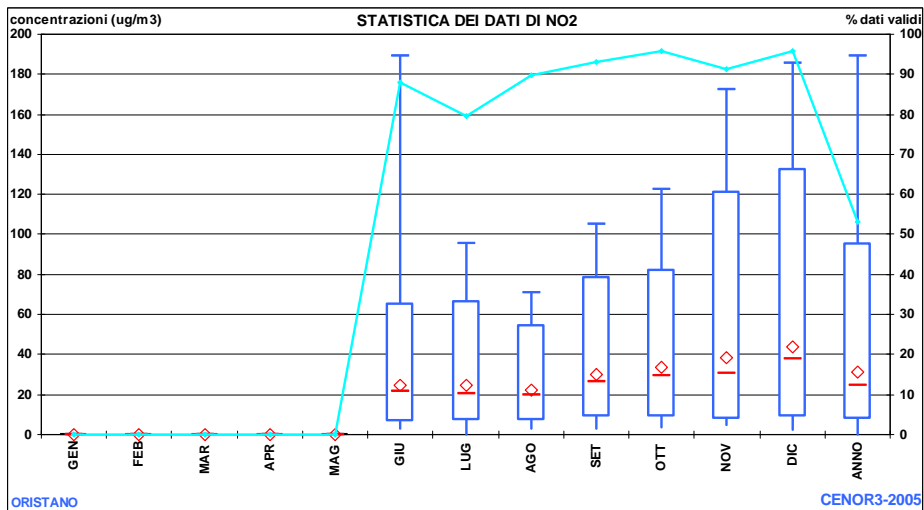
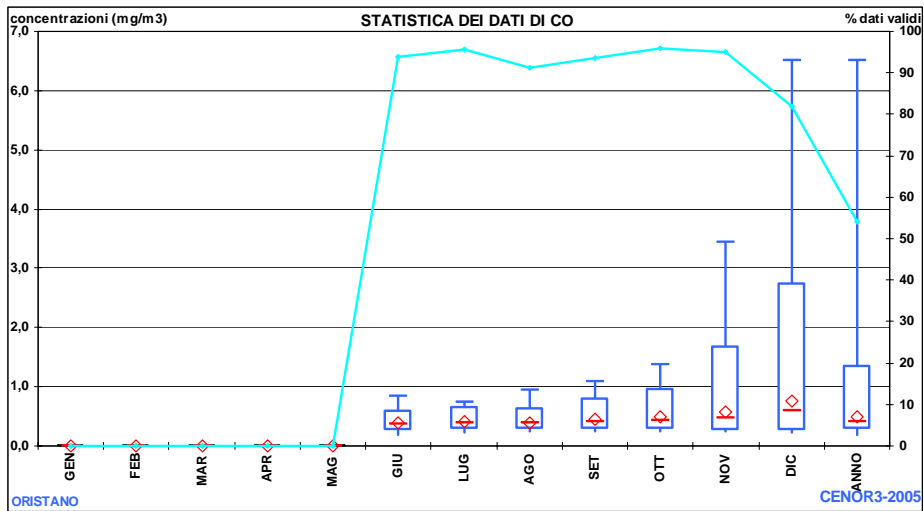
CENOR2 METEO

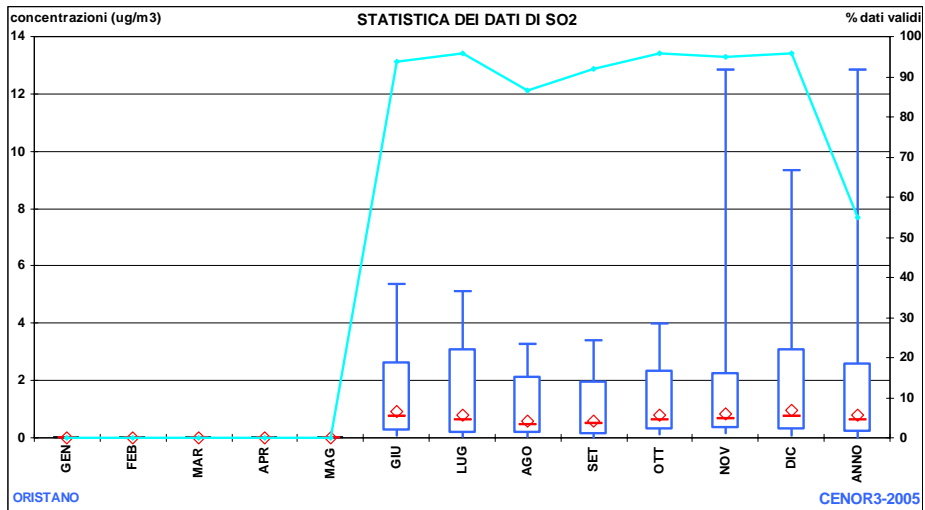






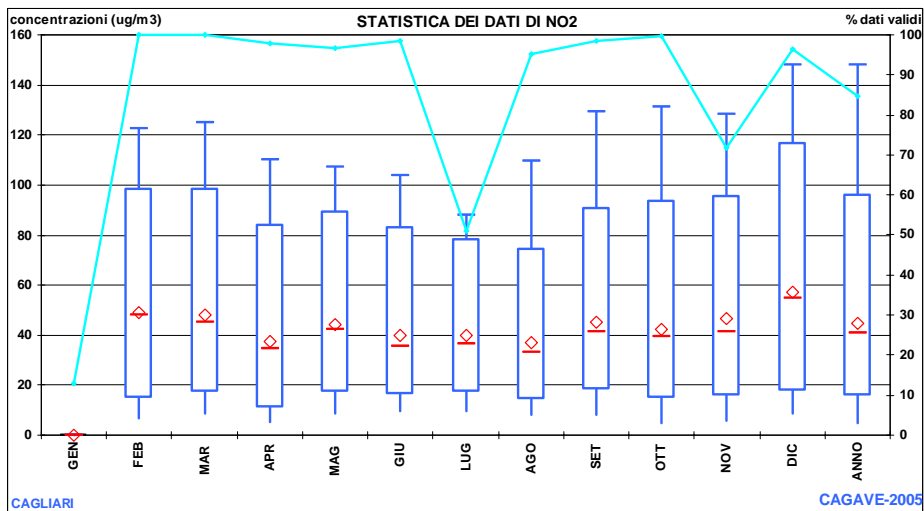
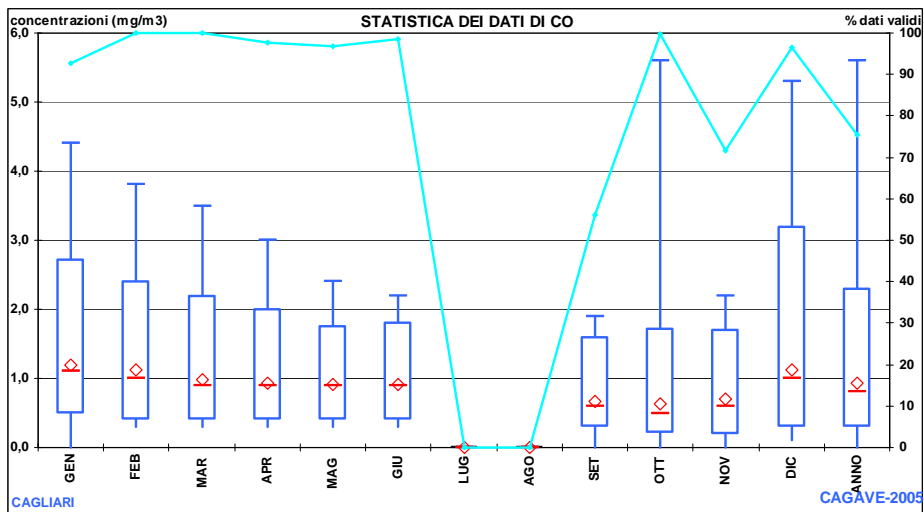
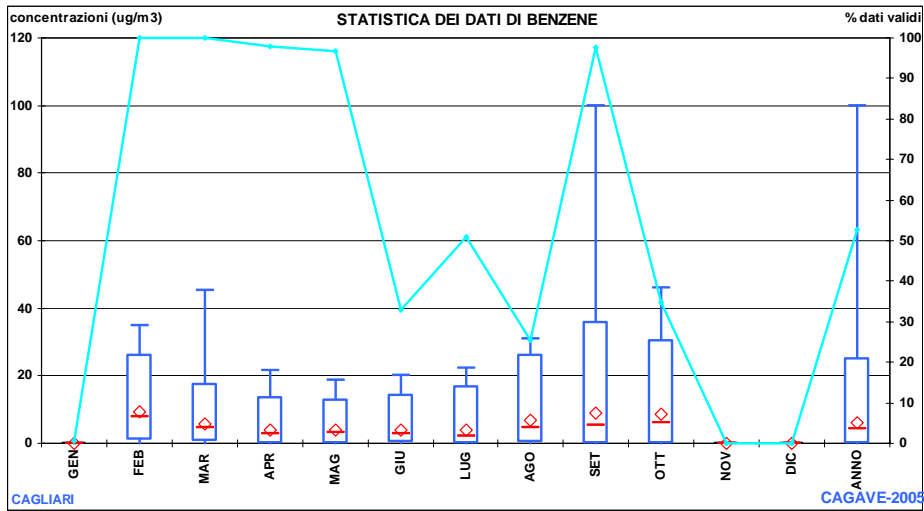
CENOR3

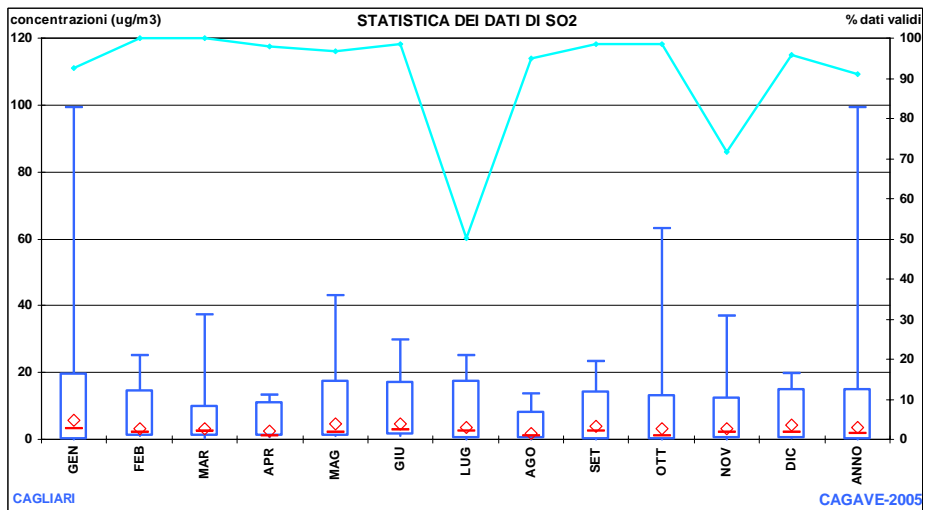
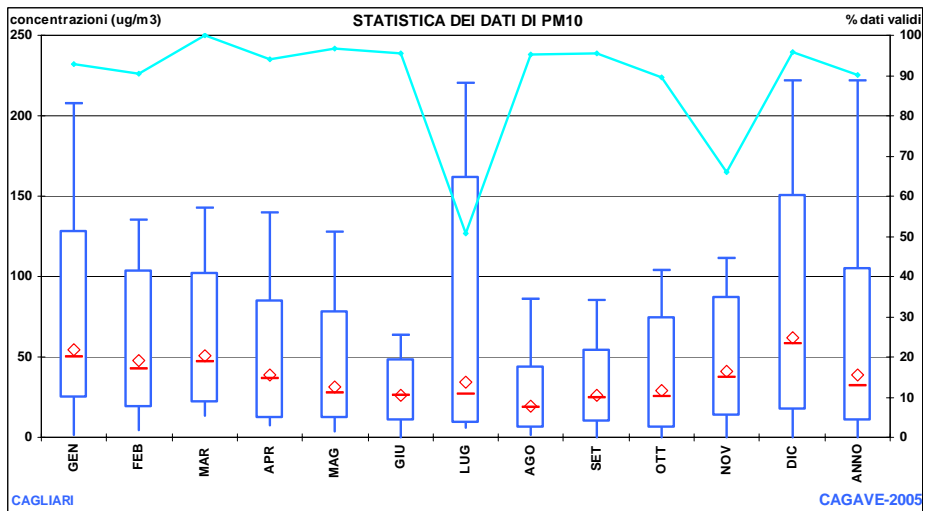
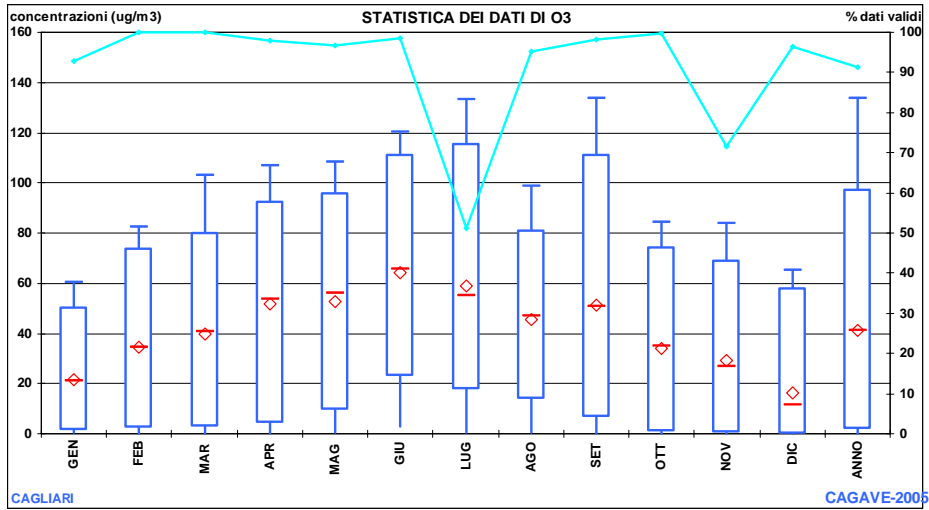




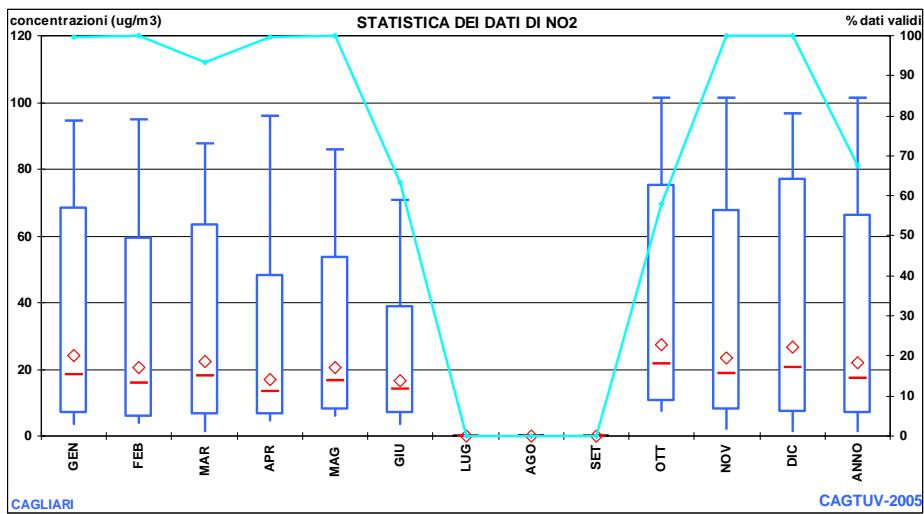
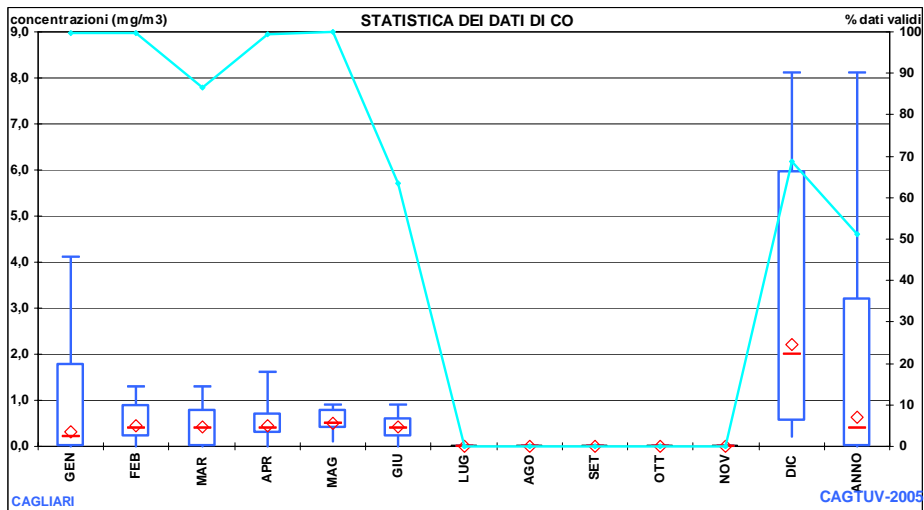
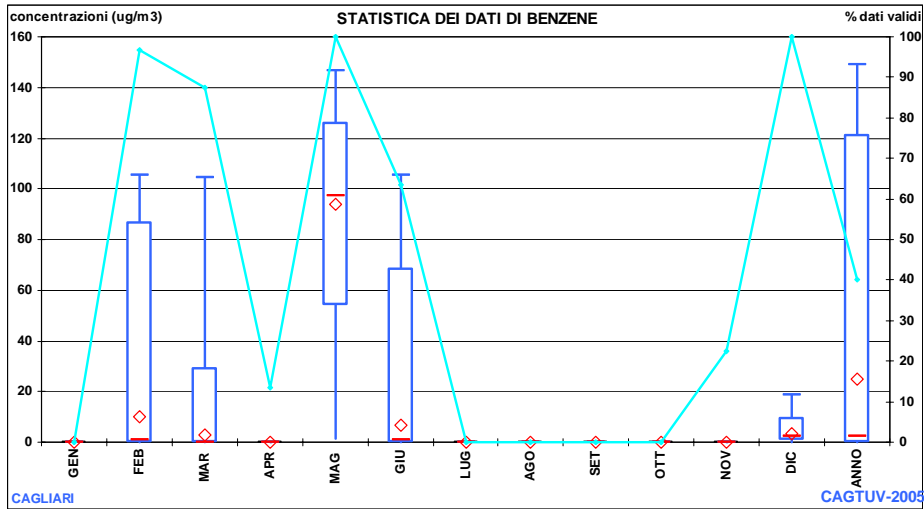
CAGLIARI

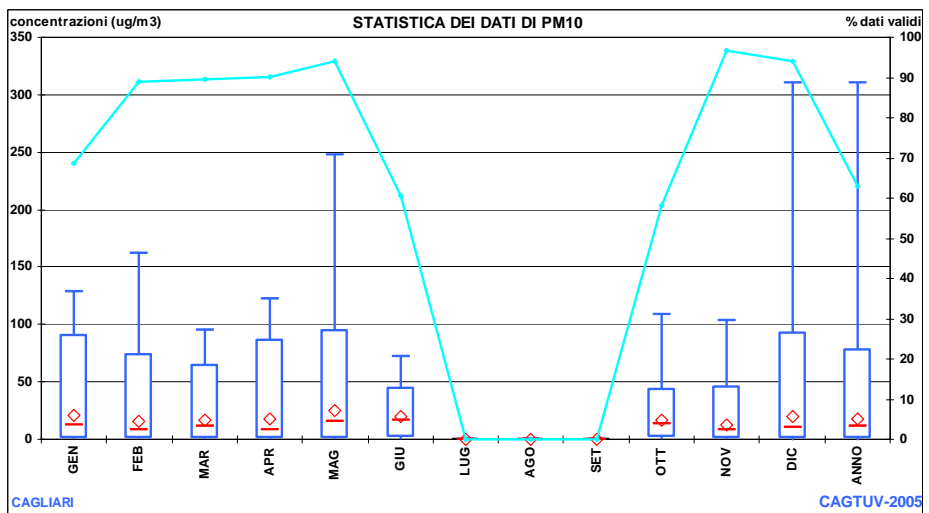
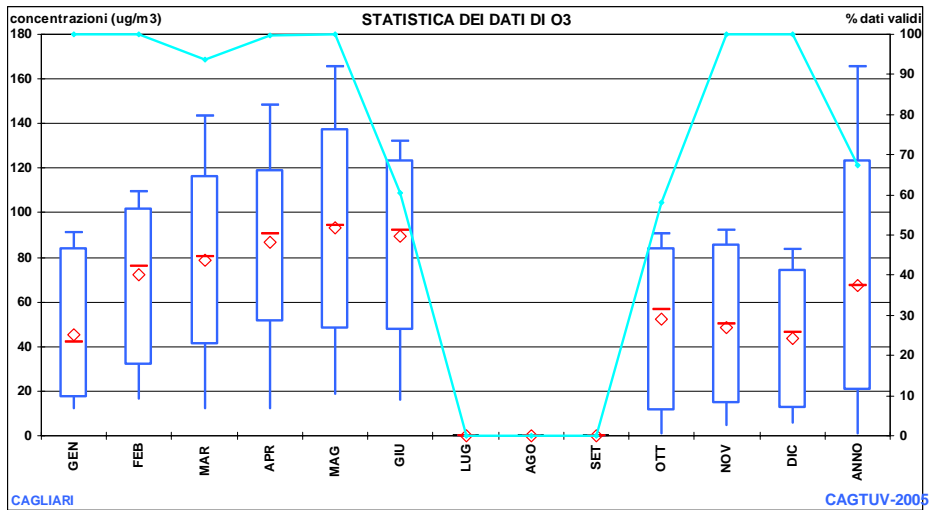
Sant'Avendrace



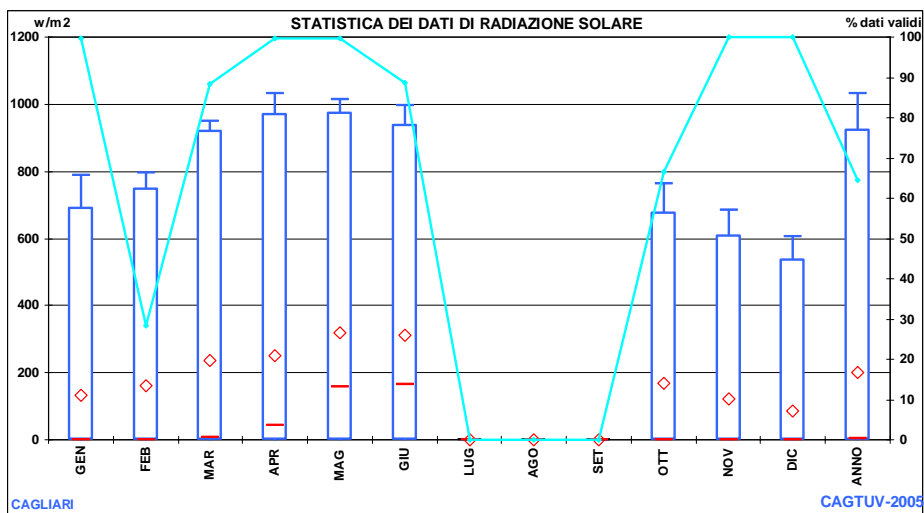
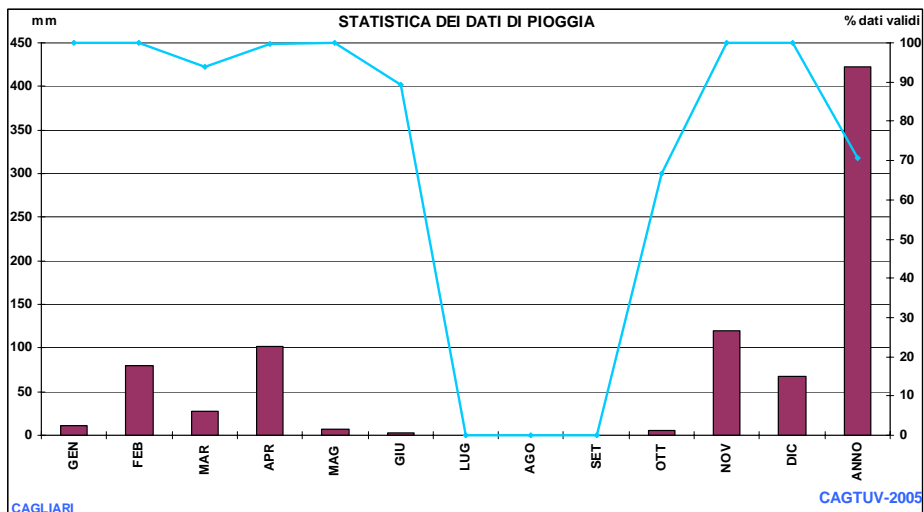
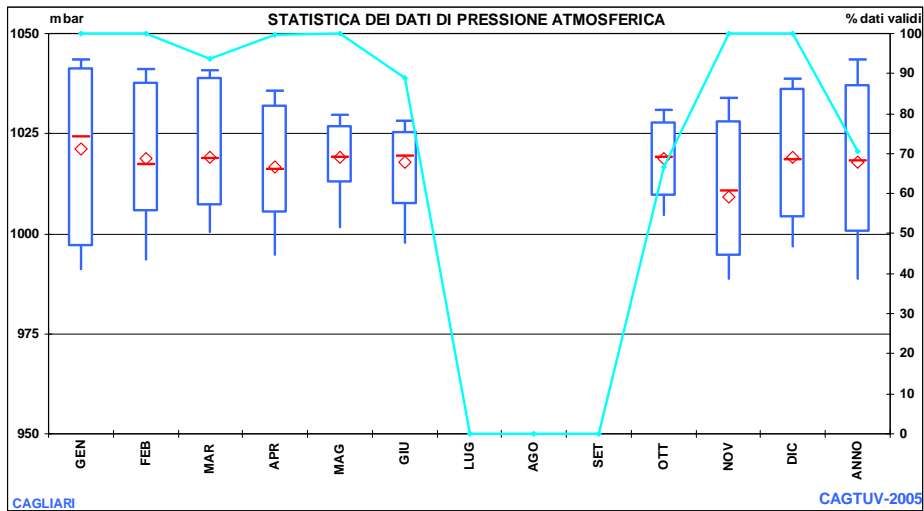


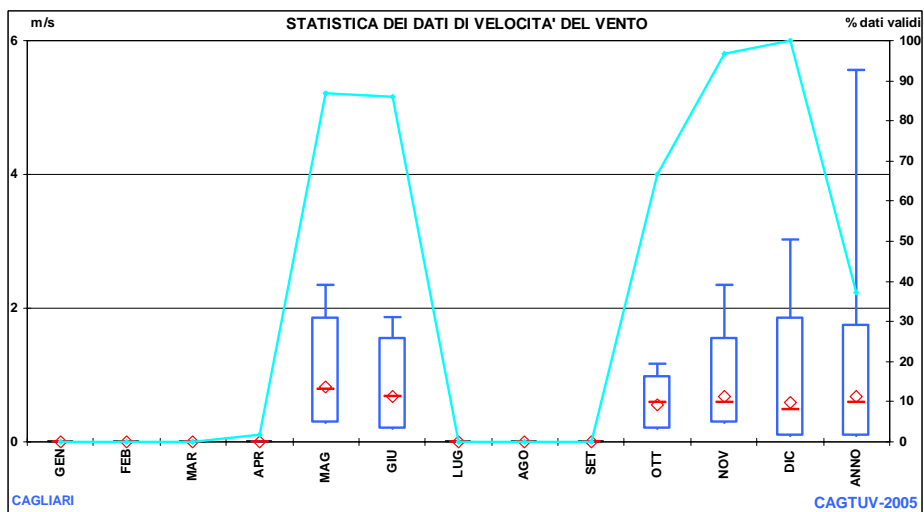
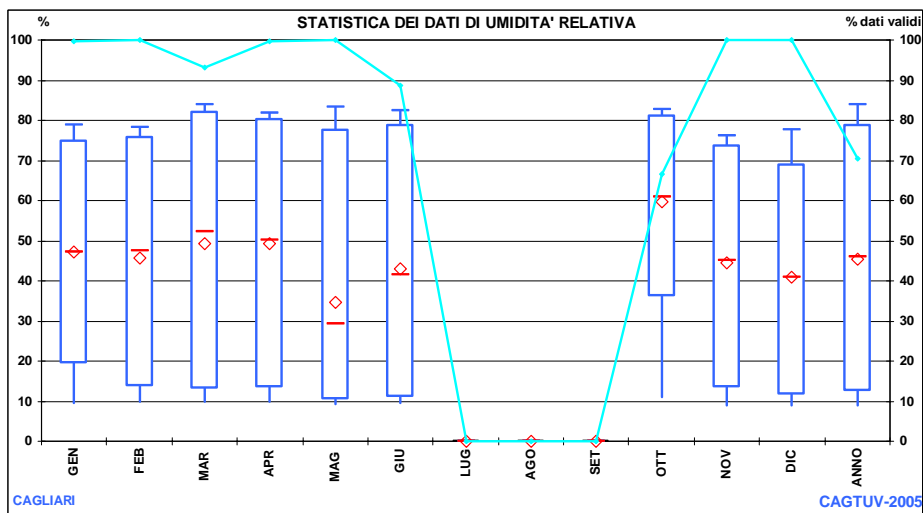
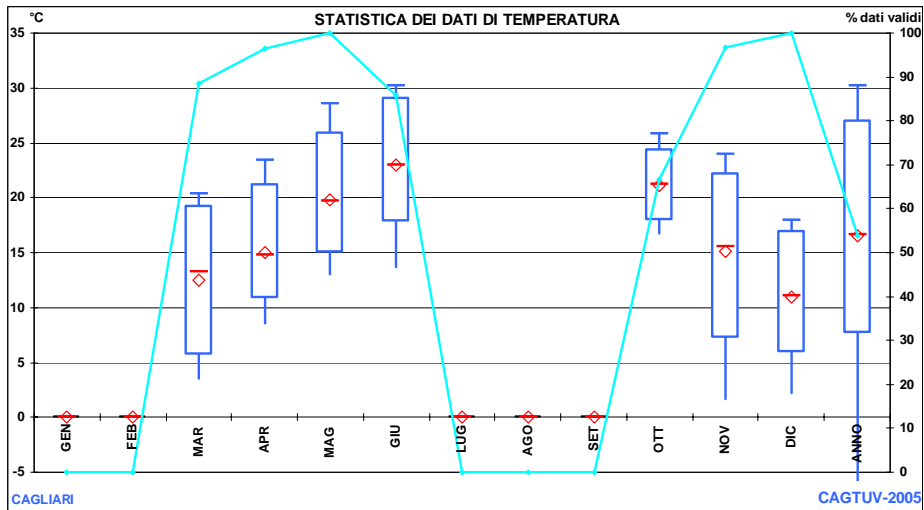
Tuvixeddu

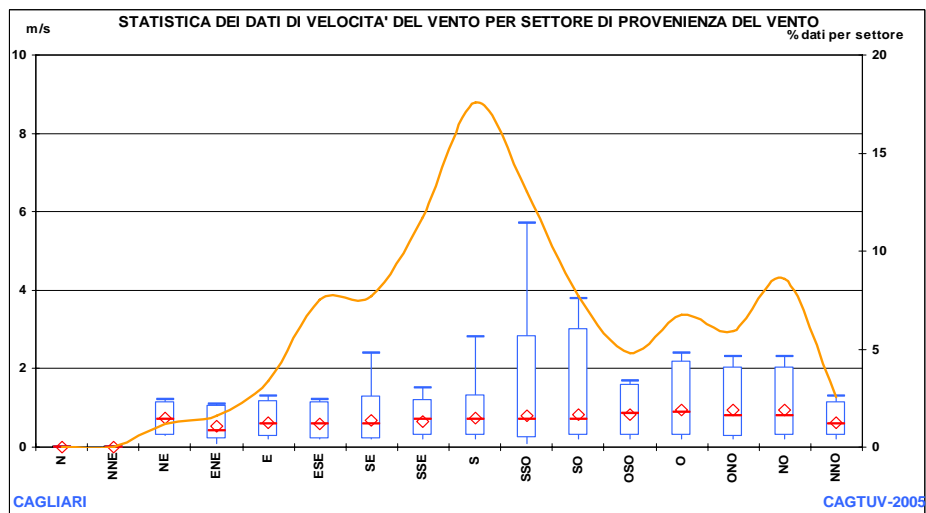
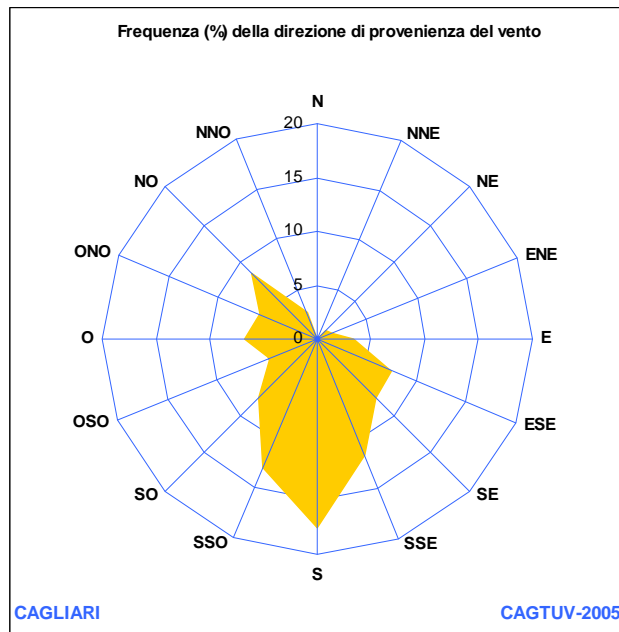




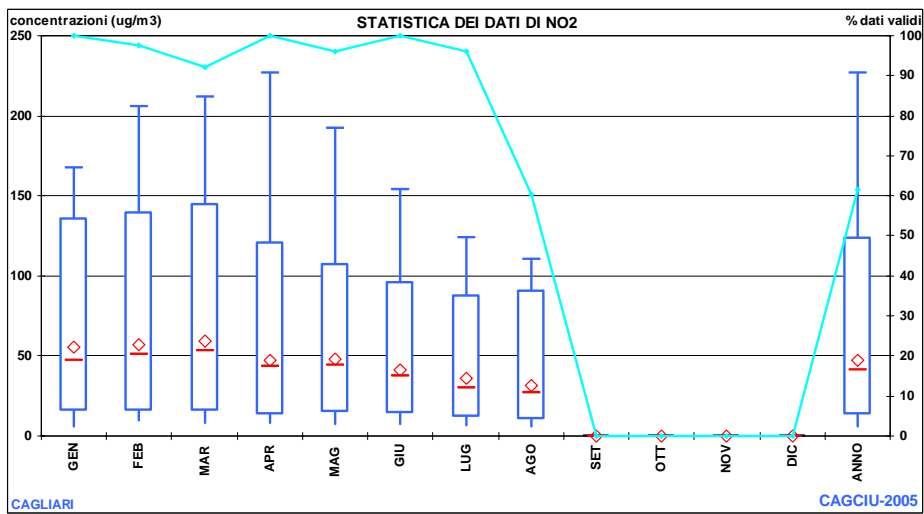
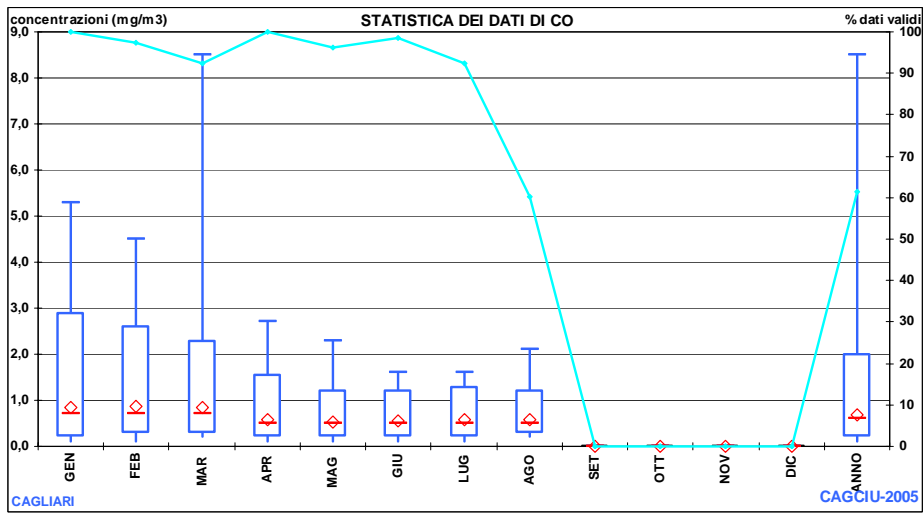
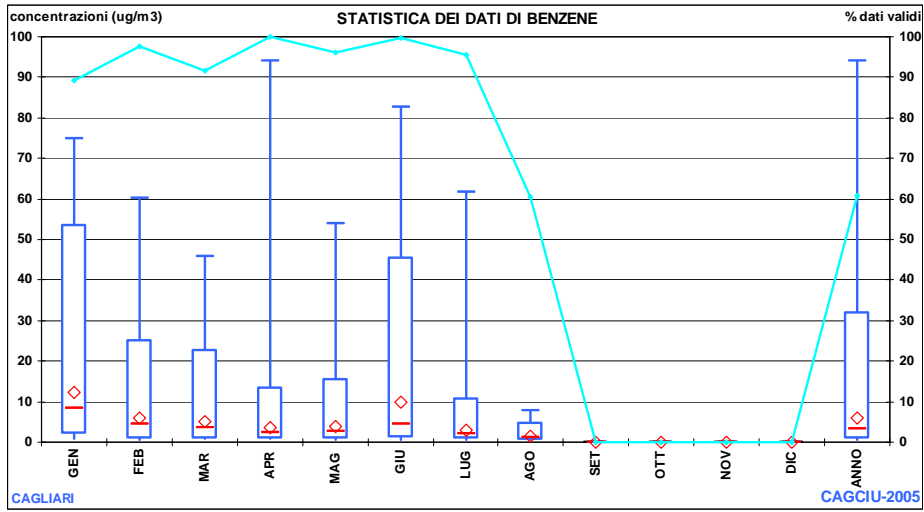
Tuvixeddu METEO

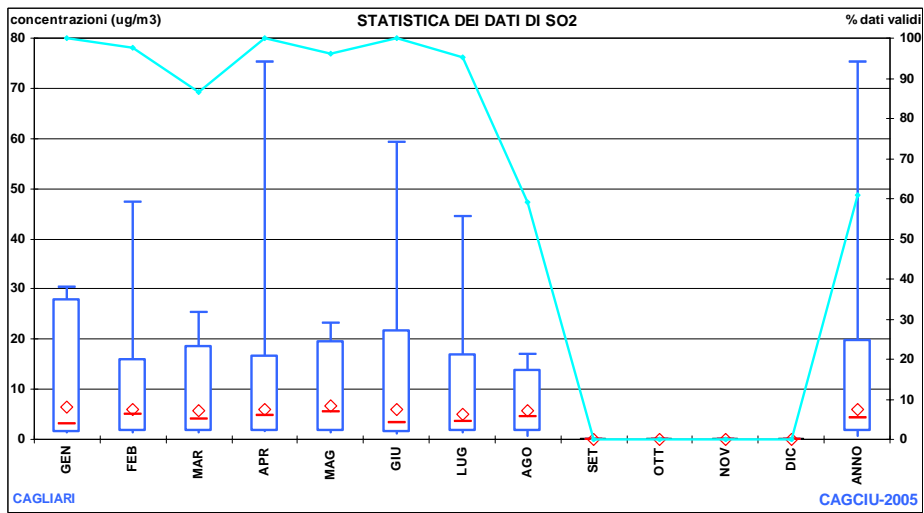
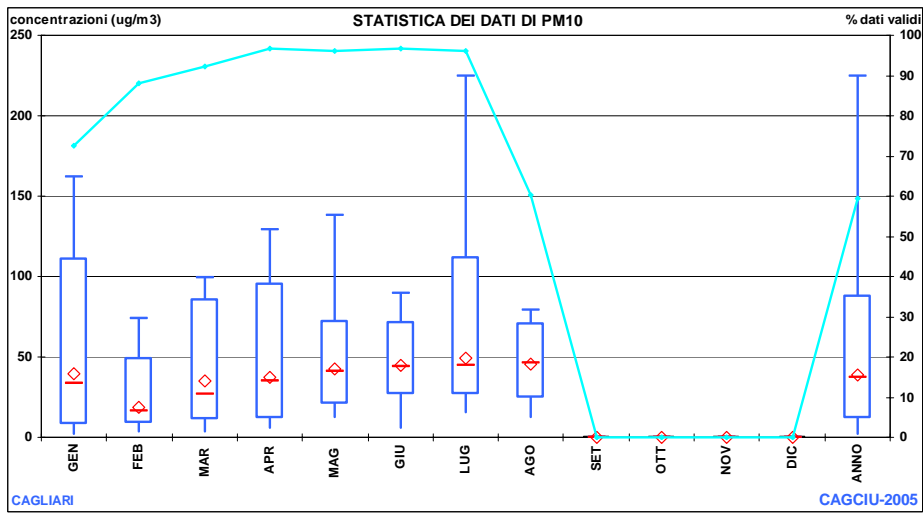
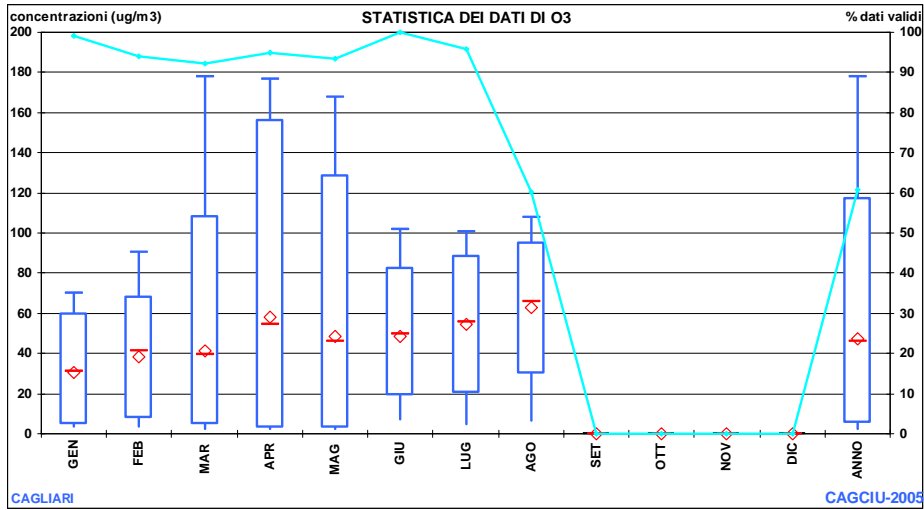




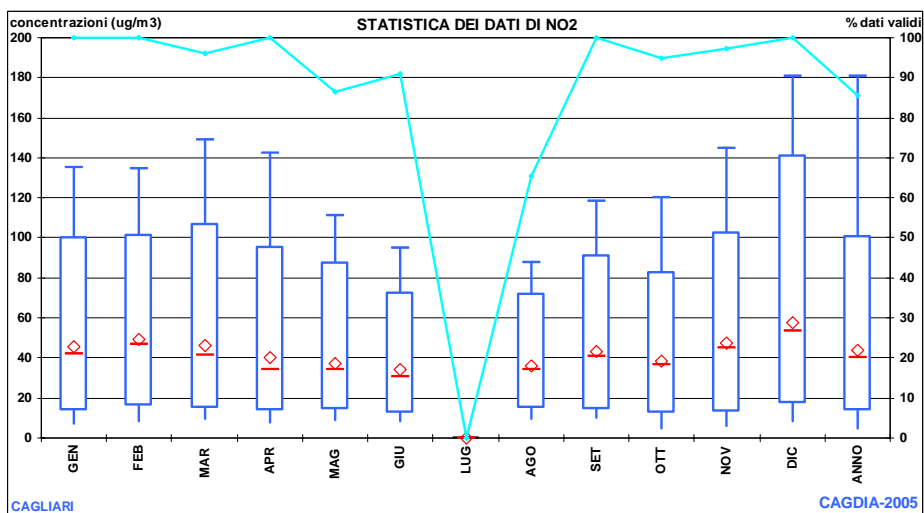
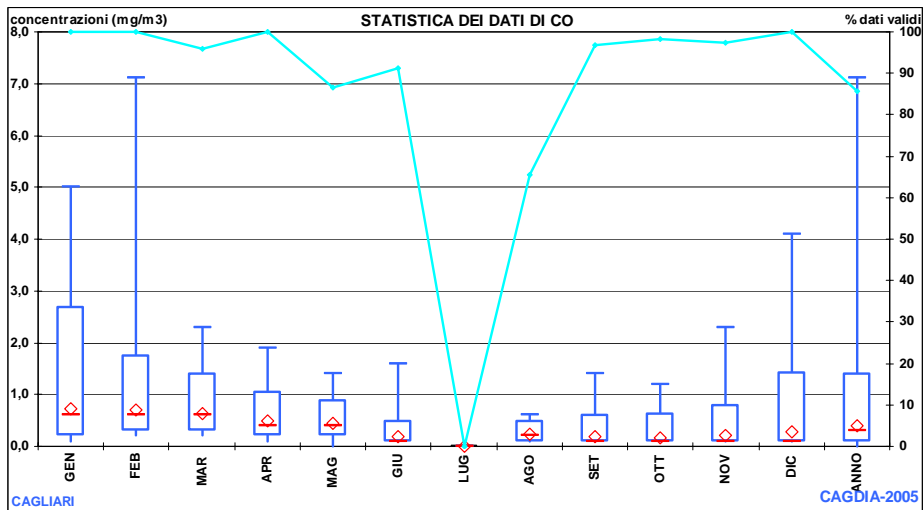
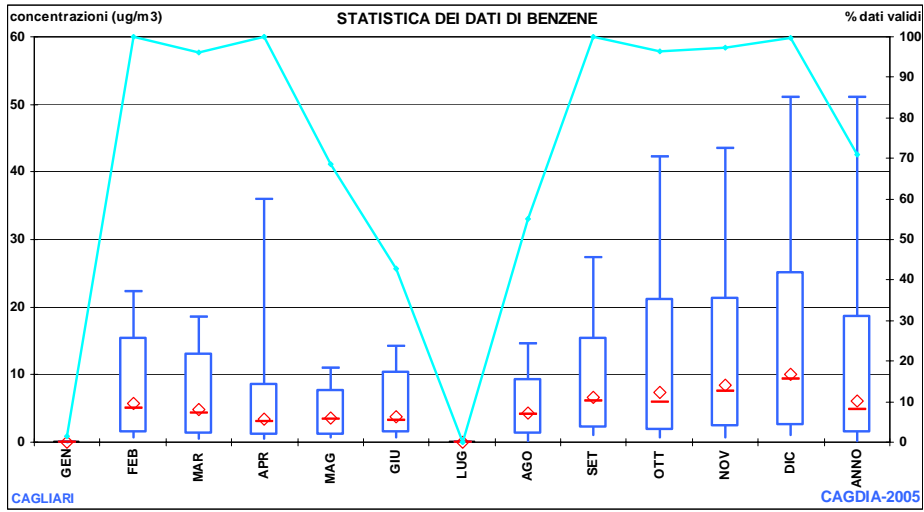


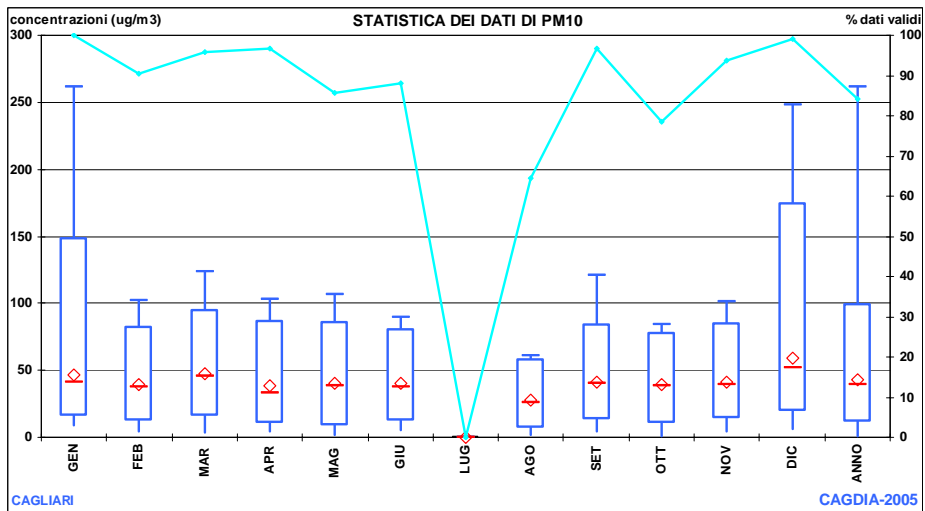
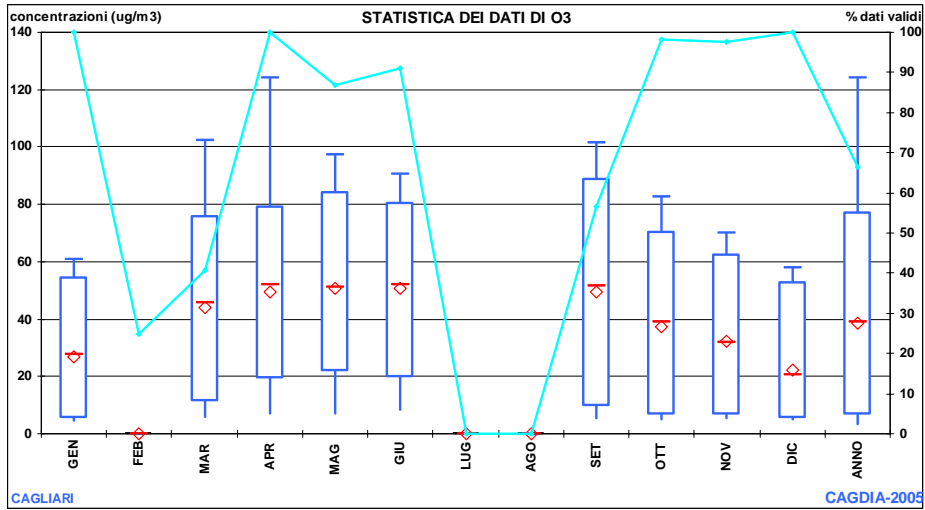
Viale Ciusa



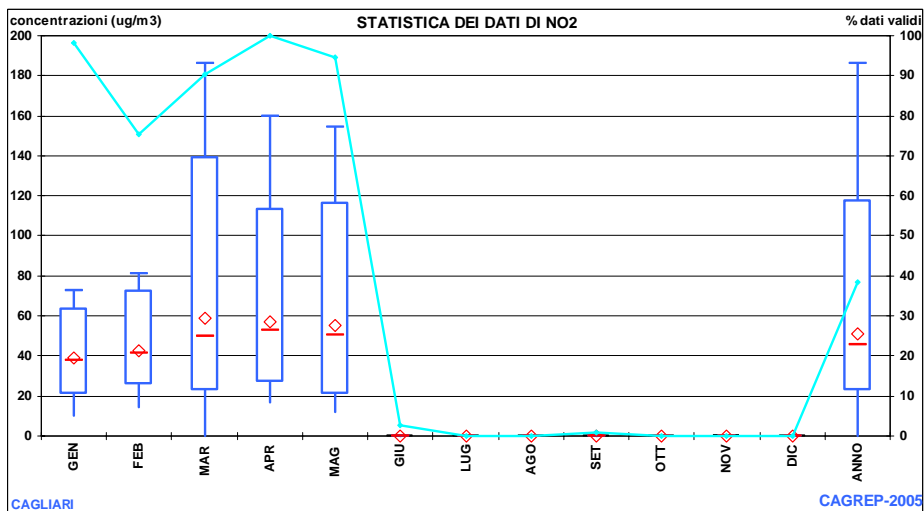
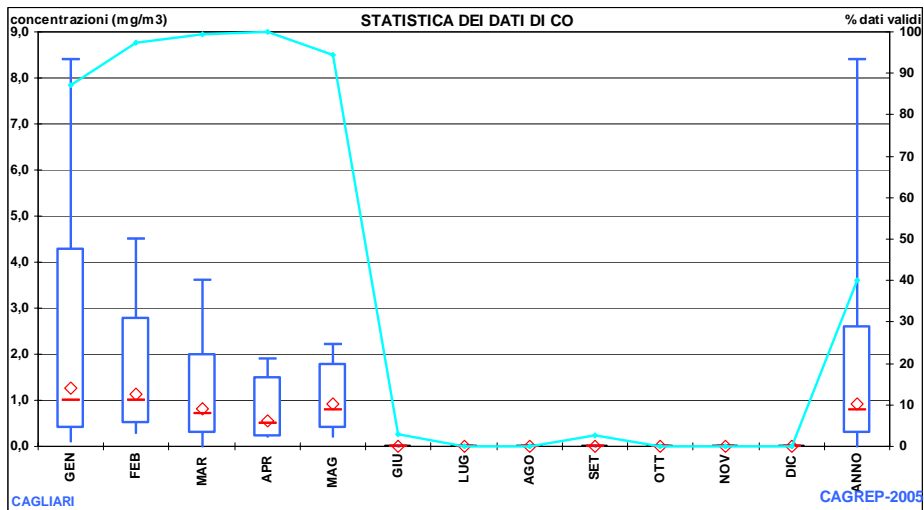
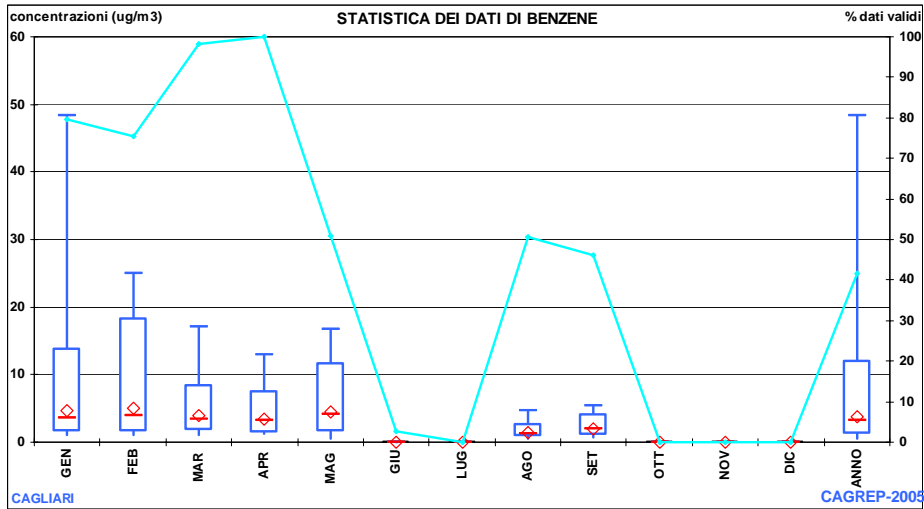


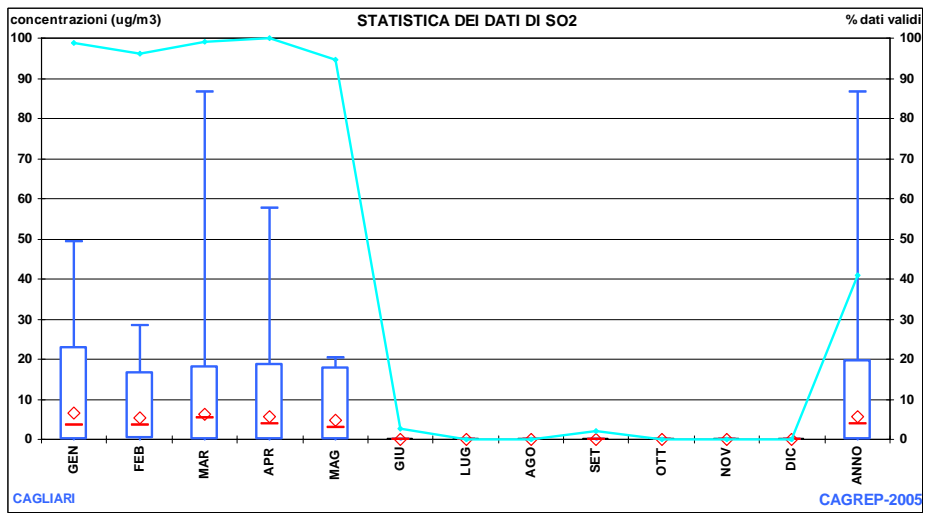
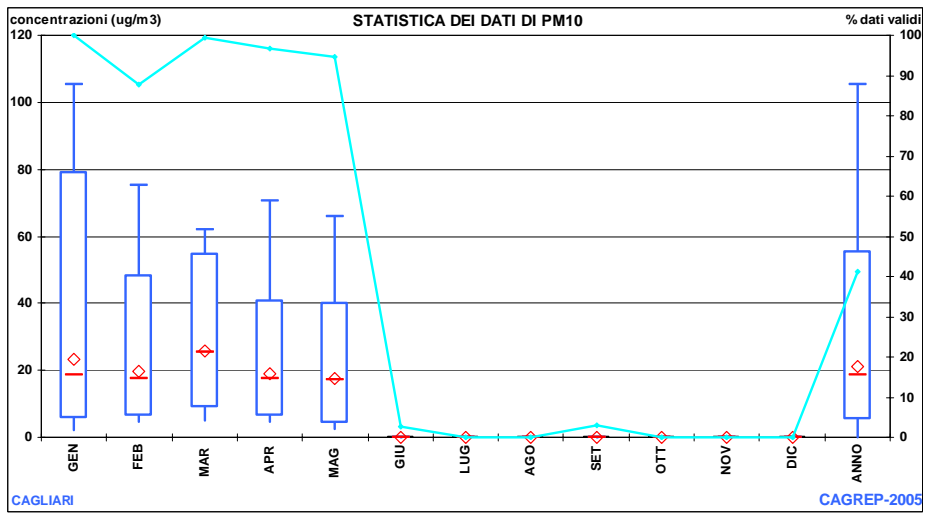
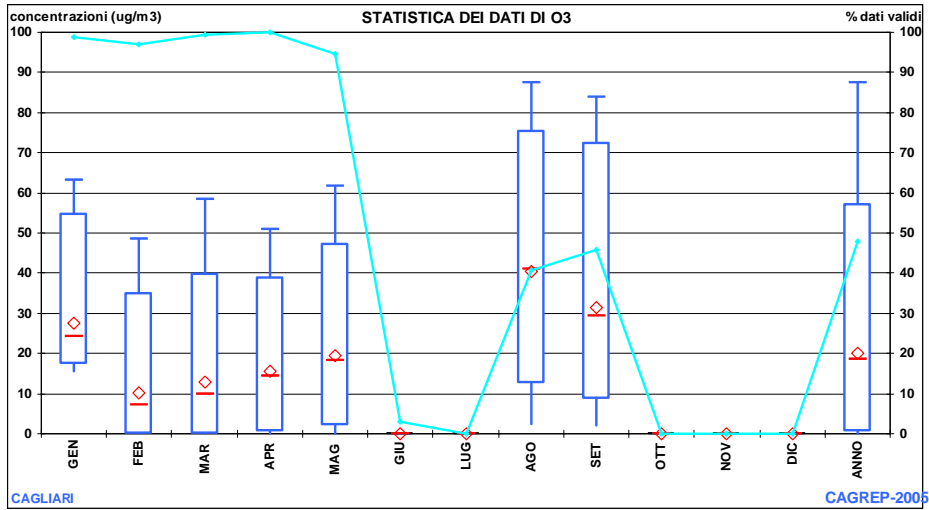
Viale Diaz



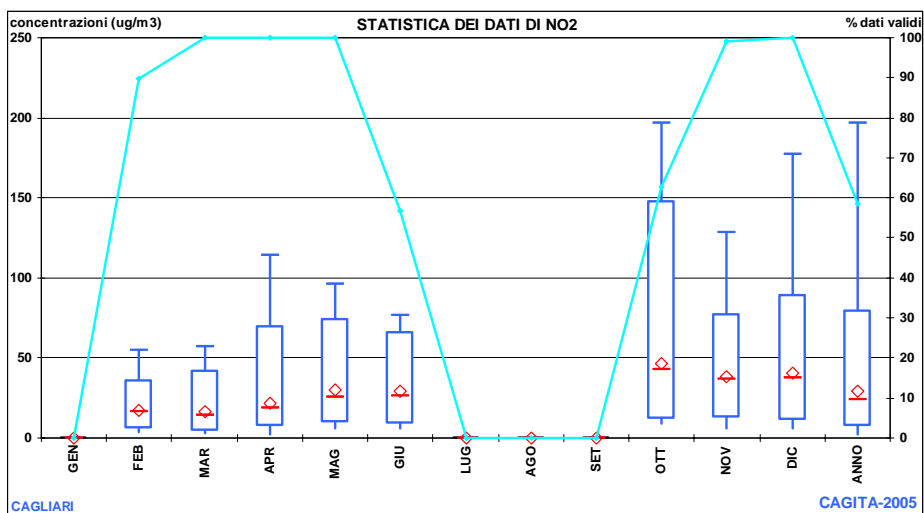
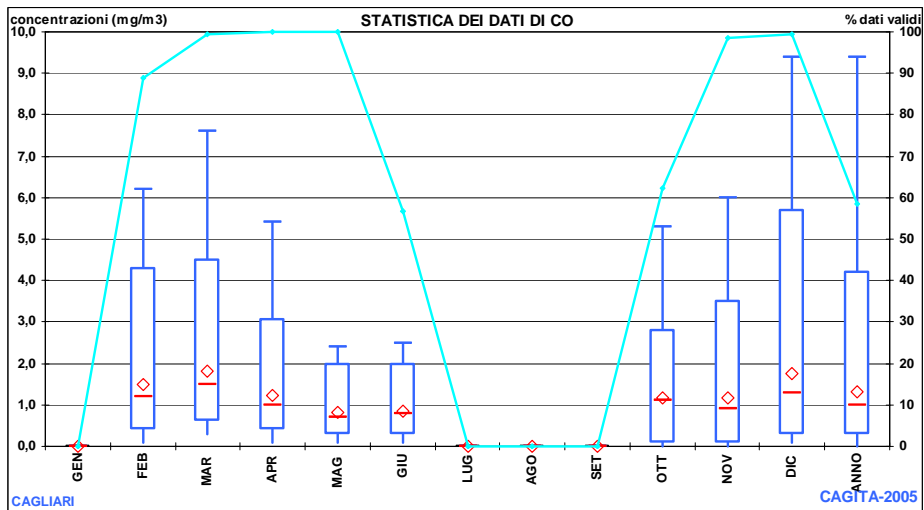
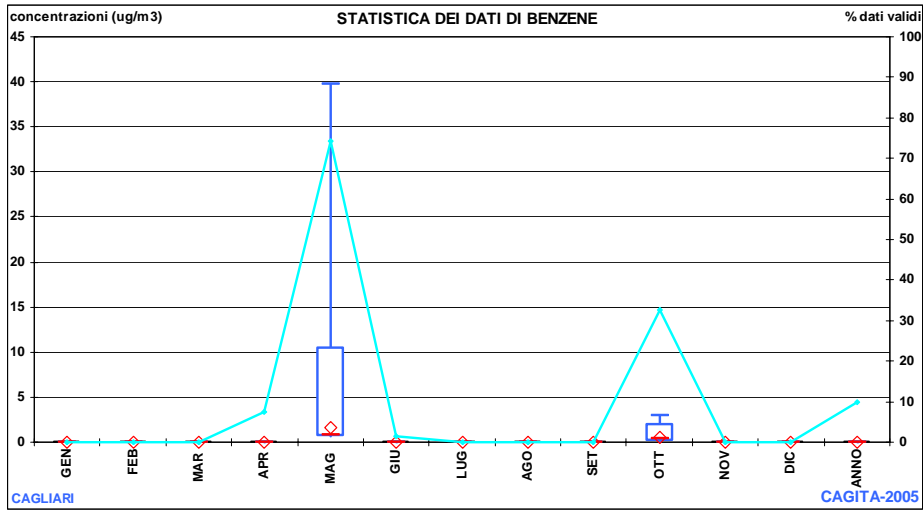


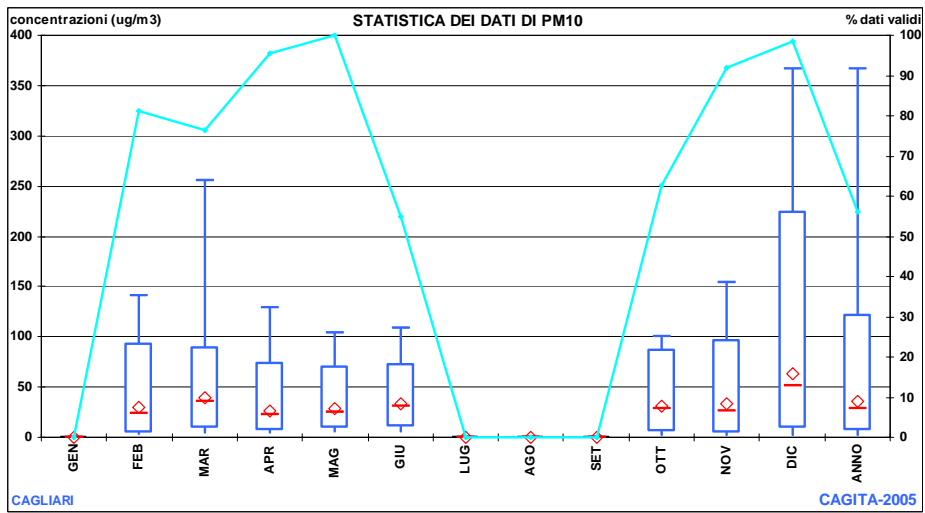
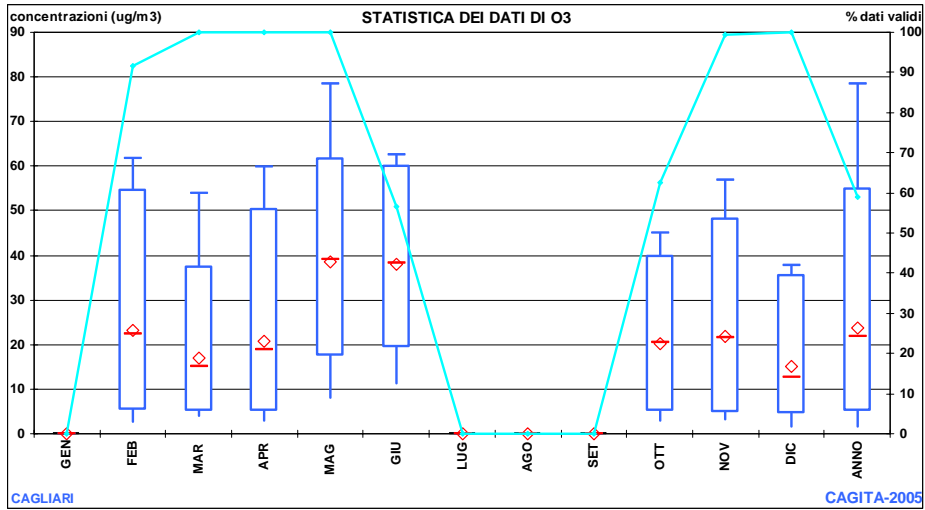
Piazza Repubblica





Via Italia





Mercato Ittico

