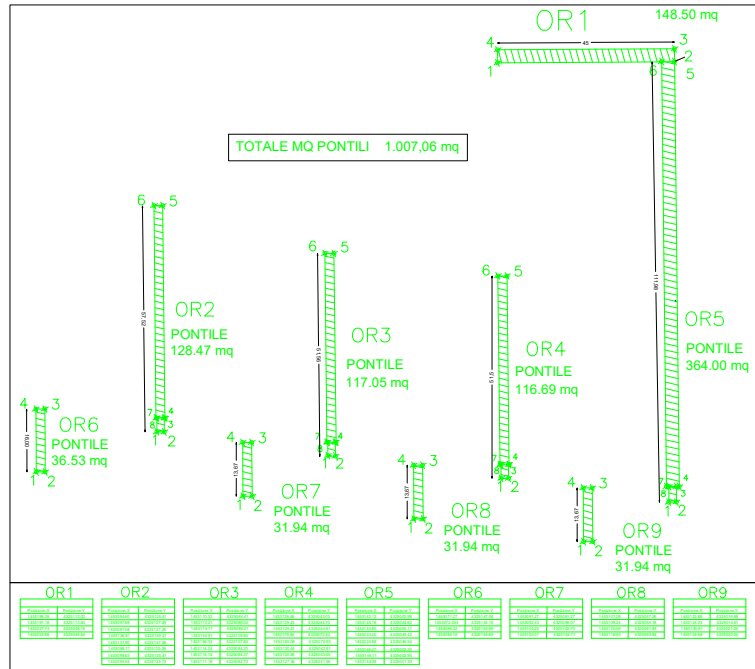
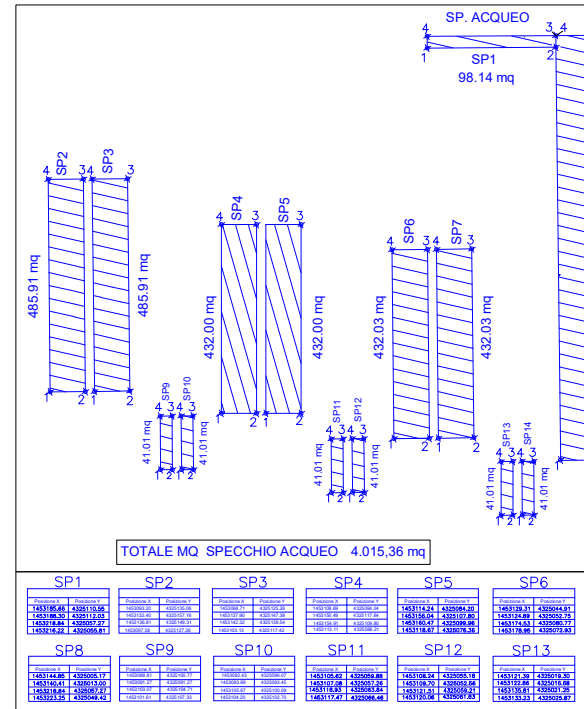


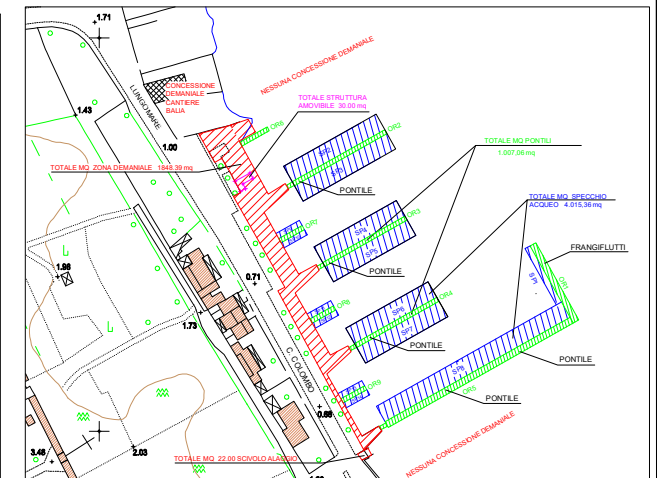
OPERE DA REALIZZARE - SCALA 1:500



SPECCHI ACQUEI - SCALA 1:500



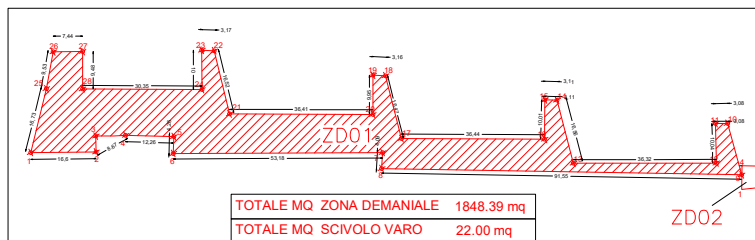
PIANTA GENERALE, CONCESSIONI DEMANIALI CIRCONSTANTI E SUPERFICI - SCALA 1:1000



ORTOFOTO



ZONA DEMANIALE - SCALA 1:500



COORDINATE GAUSS - BOAGA

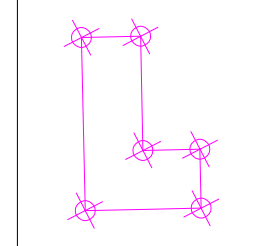
ZD002

Proiezione X	Proiezione Y
145311.38	4324988.60
145313.88	4324991.49
145318.58	4324998.13
145333.63	4324985.45

ZD001

Proiezione X	Proiezione Y
145305.29	4325160.96
145308.56	4325136.56
145305.07	4325158.98
145305.98	4325132.08
145307.88	4325121.23
145305.91	4325158.98
145305.22	4325073.03
145309.54	4325071.23
145318.08	4324990.80
1453143.70	4325000.23
1453142.17	4325002.90
1453133.54	4324997.78
1453115.68	4325029.40
1453127.39	4325040.91
1453128.13	4325043.66
1453117.39	4325038.77
1453099.85	4325070.59
1453108.42	4325081.97
1453110.13	4325084.79
1453101.45	4325079.92
1453095.70	4325111.72
1453095.77	4325123.00
1453094.31	4325125.81
1453085.81	4325103.88
1453066.40	4325155.44
1453066.40	4325155.44
1453071.91	4325158.79
1453078.19	4325162.33
1453070.92	4325147.72

OPERE AMOVIBILI - SCALA 1:100



COORDINATE GAUSS - BOAGA

OR10

Proiezione X	Proiezione Y
145311.38	4324988.60
145313.88	4324991.49
145318.58	4324998.13
145333.63	4324985.45